

RV Directions, LLC
218 Quinlan Street #405
Kerrville, FL 33037

Phone: (908) 489-6908

LEGAL NOTICES

Copyright © 2011 RV Directions, LLC. All rights reserved. No part of this publication may be transmitted, transcribed, reproduced, stored in any retrieval system or translated into any language or computer language in any form or by any means, mechanical, electronic, magnetic, optical, chemical, manual, or otherwise, without prior written consent from RV Directions, LLC, 218 Quinlan Street, #405, Kerrville, Texas 78028. Printed in the United States of America.

The software described in this book is furnished under license and may be used or copied only in accordance with the terms of such license.

IMPORTANT NOTICE

RV Directions, LLC provides RV Directions 2011 and this publication "as is" without warranty of any kind, either express or implied, including but not limited to the implied warranties of merchantability or fitness for a particular purpose. Some states or jurisdictions do not allow disclaimer of express or implied warranties in certain transactions; therefore, this statement may not apply to you. RV Directions, LLC reserves the right to revise this publication and to make changes from time to time in the content hereof without obligation of RV Directions, LLC to notify any person of such revision or changes.

RV Directions does not warrant, guarantee or endorse any of the campgrounds, organizations, or businesses identified in this publication or in the RV Directions 2011 product. RV Directions does not assume any responsibility and expressly disclaims any liability for errors, omissions, or inaccuracies pertaining to the information in this publication or in the RV Directions 2011 product.

TRADEMARKS AND CREDITS

All company names or product names referenced in the product or in this document may be the trademarks of their respective holders.

CONTENTS



1. Introduction	4
2. What's New In The 2011 Release	6
3. Product Overview	8
4. Interpretation Of Information	9
5. Product Installation	11
6. Quick Start Instructions	12
7. Using The Product With Streets & Trips	14
- Creating Your Own Group Of Locations	19
8. Using The Product With Street Atlas	21
9. Installing RV Directions To Your Garmin Device	26
10. Using The Product With Your Garmin Device	28
11. Using The Scenic Drive Information	32
- Index Of Scenic Drives	34
Appendix – Directory of RV Directions Files	

Introduction

RV Directions 2011 is a collection of mapping locations that are of interest to the active RV'er. It is an add-on product that will work on any PC that is equipped with Microsoft's Streets and Trips (2006 and later) or with DeLorme's Street Atlas Plus (2006 and later). It will also work with Garmin GPS units.

The locations include campgrounds, and major highway rest areas and truck stops to help the RV'er while traveling. Hospitals and RV service companies are now included to help the RV'er deal with emergencies that they may encounter while on the road. Many difficult mountain passes and grades are identified as are many low clearance bridges. It includes restaurants (like Cracker Barrel) and shopping locations (like Walmart) to help the RV'er find a good meal and stock up on supplies while en route to their destination or at their destination. RV Directions includes public golf courses and casinos, and wineries & vineyards, to help RV'ers find recreation and touring opportunities during their travels. It also includes Eagle Lodges, Elks Lodges and Moose Lodges that provide overnight RV parking facilities to traveling Eagle, Elk or Moose members.

Many private campgrounds are rated in RV Directions 2011. The ratings can range from 0 to 100. The ratings are based upon compilation and averaging of the ratings of several campground rating sources. In other words, they provide a reasonable consensus opinion of the quality of a campground.

Most campgrounds, private and public, will have an indication of the typical cost for a night's stay, with full hookups if available, for a two people in a motor home. The cost categories are under \$20, \$20 to \$30, \$30 to \$40, and over \$40.

Internet access has become increasingly important to today's RV'er. Probably the most popular form of internet access is WiFi, where the RV'er can establish an internet connection from within his or her own RV. Consequently, RV Directions has included WiFi information for private campgrounds.

RV Directions 2011, when used with one of the map programs, will show the location of a point of interest by a colored icon. Information about each campground, such as cost, ratings, site characteristics, etc. is readily available by selecting the icon (in Streets and Trips) or by selecting Info (Street Atlas). In addition, the icon itself may provide information about the campground such as WiFi availability or RV parking availability. The same information is available for a Garmin GPS unit.

Other location categories will also contain information that is relevant to the location:

Truck stop location information includes availability of propane and dump facilities, as well as identification of restaurants and food services associated with the truck stop.

Rest stop location information includes availability of food and gas and RV dump facilities.

Camping World information includes availability of dump and propane facilities and defines if overnight parking is allowed.

Walmart, Cabela's and Bass Pro Shop location information describes if overnight parking is allowed.

Cracker Barrel and Bob Evans restaurants will describe if parking for RV's is available.

Hospital information includes hospital size (number of beds).

The 2011 race schedule for all NASCAR tracks is included.

The four RV service organizations each indicate the type of facility.

And more. Please read the following pages for additional information.

Two sets of data are provided for use with Microsoft Streets & Trips:

- (1) One set will work with S&T releases from 2006 through 2010.
- (2) A second set will work with S&T 2011.

What's New In the 2011 Release?

There are many new features and improvements in the RV Directions 2011 release. These are summarized below:

NEW FEATURES:

1. Expanded Coverage Of Canadian Locations
 - a. Canadian National Parks
 - b. Canadian Provincial Parks
 - c. Canadian Provincial Preserves
2. New Campground Affiliations
 - a. Best Parks In America
 - b. North American Camping Club
3. More Campgrounds
 - a. Over 12,000 Private Campgrounds
 - b. Over 10,000 Public Campgrounds
4. More Truck Stops
 - a. Over 2,400 Truck Stops
5. New Recreation Locations
 - a. Gun Clubs
 - b. NASCAR Race Tracks
 - c. Skiing Locations
6. New Shopping Locations
 - a. Home Depot
 - b. K-Mart
7. Medical Care for Pets
 - a. Hospitals
 - b. Veterinarians
8. Low Clearance Bridges
 - a. Up to 15'0"
9. Eagle Lodges that provide RV parking

IMPROVEMENTS

1. Updates and additions to existing data
2. Updated latitude/longitude data
3. Icons have been changed to allow for location group identification within the icon
4. The information for many campgrounds now includes:
 - Handicap Access
 - Cable TV
 - Fishing and Boating
 - Pool
 - Church Services
 - Campground Elevation
 - Site Escort
 - Pull Through Site Sizes (Width x Length)
 - Back In Site Sizes (Width x Length)

Product Overview

The location information in RV Directions 2011 includes data that will work with Microsoft Streets & Trips (stt template files) and data that will work with DeLorme Street Atlas (dds XData dataset files). It includes CSV (Comma Separated Variable) data that has been specially formatted for use on Garmin GPS Units. In addition, CSV data is provided for all locations to allow the user to create their own groupings of RV locations information.

The product organizes information within several groups. These groups are replicated for Garmin, Street Atlas and Streets & Trips. Each location group within a folder is preceded by a number that identifies the category that the group is part of:

- 1 Campground Affiliations
 - 2a Campgrounds – Federal
 - 2b Campgrounds – State
 - 2c Campgrounds – Local
 - 2d Campgrounds – Military
- 3 Campgrounds - Private
- 4 Dealing with Emergencies
- 5 Fraternal Lodges
- 6 On The Road Locations
- 7 Recreation Locations
- 8 Restaurants
- 9 Shopping

In addition, 120 spectacular road trips from the Readers Digest book “The Most Scenic Drives in America” are included. Any of these trips can be integrated into your route planning.

Interpretation of Information

The information contained in RV Directions must be properly interpreted if you want to get maximum benefit from the information. These pages will, hopefully, clarify the assumptions and conditions that went into development of the data within the product.

General

Dependency On Information Source - Virtually all of the information contained in RV Directions came from the internet, usually the web site for a specific location. We have accepted this information as valid. Thus if a campground states that they can accommodate a big rig, we will identify that campground as being big rig accessible. Similarly, if a campground states that they offer WiFi, we will accept this and identify that campground as having WiFi coverage.

Accuracy Of Information - We have tried to make RV Directions as accurate as possible but undoubtedly there are mistakes. Campground name changes, confusion over a mailing address and a physical address, and just plain human error will all contribute to these mistakes. Please let us know if you find a problem, and we'll try to fix it.

Affiliated Campgrounds - Campgrounds join and then leave campground affiliations with regularity. Be aware that a campground listed as being affiliated with a certain organization may no longer be affiliated. Also, be aware that several of the affiliations are membership organizations. You must be a member of the organization in order to use the facilities, or take advantage of the discounts offered by that organization.

Campgrounds

Campground Cost - We have tried to error on side of stating the higher cost in a range, so that you will be pleasantly surprised should a \$30 to \$40 campground give you a price of \$27, for example. We have tried to select cost figures that would be applied to a couple driving a large motor home, and using 50 amp electrical service, if available. If a campground offers premium sites and standard sites, we usually would select prices for the premium sites. Again, call ahead if campground price is very important to you.

Campground Overview And Features - Private campgrounds map detail includes several other parameters that should be clarified:

- **Extended Stay Sites** - If present, indicates that there are some, or many of the sites at the campground are occupied by long term guests.
- **CG Features** - If a specific feature is not listed, it doesn't necessarily mean that the campground doesn't have that feature. It might just mean that we didn't have access to current or accurate information. Call the campground if the feature is really important to you.
- **Age** - Will almost always mean that guests must be 55 years old, or older.
- **Pets OK** - Will mean that the campground will accept pets. However they may have some restrictions - like breed or how many pets that you are allowed.
- **Groceries/Store** - May mean that the campground has limited groceries, or may mean that a fully stocked store is available, including groceries, souvenirs, and other merchandise.

WiFi

More and more campgrounds are adding WiFi every day. It is virtually impossible to keep up with the growth of this service. It is fairly safe to assume that campgrounds that are identified in RV Directions as supporting WiFi will offer this service. It is not safe to assume that campgrounds in RV Direction that don't identify WiFi coverage, don't offer such coverage. They may have added the service since this version of RV Directions was released. Call ahead if WiFi coverage is important to you. Also, it should be noted that some campgrounds charge for WiFi service, others offer it as a free service. RV Directions does not indicate whether a campground charges for WiFi services. Finally, it should be noted that WiFi coverage indicated in RV Directions 2011 may be of the "hot spot" variety. That is, you may have to go to a specific location on the campground with your laptop computer (like the office area).

Low Clearance Bridges

The information in RV Directions is not provided as a safety aid and does not replace the need for normal driver awareness of road hazards and conditions. No guarantee of accuracy or completeness is given. RV Directions, LLC makes no representations about the suitability or merchantability of the information contained within RV Directions. The data contained within RV Directions is provided "as is" without warranty of any kind. Finally, the information within RV Directions product is to be used for guidance only. In no event shall RV Directions, LLC and/or its respective suppliers and developers be liable for any special, indirect, consequential damages, accidents or loss of life from using the product.

The Most Scenic Drives in America

The drives included in RV Directions 2011 were defined in the Readers Digest book entitled "The Most Scenic Drives in America". Some of these drives involve roads that are definitely not suitable for an RV. The roads may be rough, steep narrow roads, involving difficult grades and many hairpin curves and switchbacks, In these cases we recommend that your trip be accomplished in your car – leaving your RV at your base campground. We would also recommend that you obtain the book which describes in detail the driving situations on each of the trips.

Product Installation

Running the setup program will cause RV Directions to be automatically installed in a single directory on your hard drive. The default directory is "RVDirections2011", but you can change this if you wish, to any directory name of your choosing. After the installation is complete, the directory will contain the following folders and files:

RVDirections2011

Folder – 2011 Garmin Files

Folder - 2011 Street Atlas Files

Folder - 2011 Streets & Trips Files (2006 S&T through 2010 S&T)

Folder – 2011 Streets & Trips Files (2011 S&T)

Folder - Tools

Folder - The Most Scenic Drives in America

RV Directions 2011 User's Manual

The Appendix lists the contents of these folders.

The following pages show you how to install and use RV Directions 2011. The graphics used in the illustrations were made using earlier versions of RV Directions. Therefore, they may not agree with what you are seeing on your display. Also, references to location groups have been changed. They are as follows:

- 1 Campground Affiliations
- 2 Federal Campgrounds
- 3 Private Campgrounds
- 4 Dealing With Emergencies
- 5 Fraternal Lodges
- 6 On The Road Locations
- 7 Recreation Locations
- 8 Restaurants
- 9 Shopping

QUICK START INSTRUCTIONS

INSTALLATION: RV Directions is NOT a program. It is, rather, a large set of data files that will be used by your mapping program (Microsoft Streets & Trips or DeLorme Street Atlas Plus) or by your Garmin GPS device. Insert the RV Directions CD into your computer or double click on the downloaded RV Directions icon that is on your desktop. Either action will result in the installation of a folder on your C Drive named RVDirections2011-Release 2. There will be six folders within this folder. (1) Garmin Files, (2) Street Atlas Files, (3) Streets & Trips Files 2006-2010, (4) Streets & Trips Files 2011, (5) Tools, and (6) The Most Scenic Drives In America. There will also be an RV Directions Users Manual.

The files are named as follows: Group Number-space- Location Category. For example 3 Private CGs (with WiFi). The Group Numbers are 1=Campground Affiliations, 2a=Federal Campgrounds, 2b=State Campgrounds, 2c=Local Campgrounds, 2d=Military Campgrounds, 3=Private Campgrounds, 4=Dealing With Emergencies, 5=Fraternal Lodges, 6=On The Road Locations, 7=Recreation Locations, 8=Restaurants, and 9=Shopping Locations. The remainder of these instructions will introduce you to the use of these folders. **Be sure to read this Users Manual** for more detail on the use of RV Directions. It should answer most of the questions that you may have.

USING RV DIRECTIONS WITH MICROSOFT STREETS & TRIPS (2006-2010): Run your Streets & Trips program (versions from 2006 to 2010). Once the program has been started, you can load a group of RV Directions locations. For example, to load all of the private campgrounds, select the following:

File↪ Open↪ C:Drive ↪ RVDirections2011-Release 2↪ 2011 Streets & Trips Files (2006-2010)↪
3 Private Campgrounds (All Private CGs)

All of the private campgrounds contained within RV Directions will be loaded onto your map display. This Users Manual (pages 19 and 20) will show you how you can create a display containing multiple groups of locations such as all private campgrounds, all truck stops, rest areas and Cracker Barrels.

USING RV DIRECTIONS WITH MICROSOFT STREETS & TRIPS (2011): Run your Streets & Trips program (the 2011 version). Once the program has been started, you can load a group of RV Directions locations by selecting File↪ New↪ *select one of the template files* . All of the locations in the selected group will be loaded and will appear in the Legend and overview window. You can then select the locations you want to appear on your map. Alternatively

File↪ Open↪ C:Drive↪ RVDirections2011-Release 2↪ 2011 Streets & Trips Files (2011)↪
3 Private Campgrounds (All Private CGs)

All of the private campgrounds contained within RV Directions will be loaded onto your map display. Again, you will notice that the Legend and overview window shows all of the location groups associated with the specified group number (3 in this example). You can hide or show any of the locations in the window.

RV Directions 2011 User's Manual

USING RV DIRECTIONS WITH STREET ATLAS PLUS: Run your Street Atlas Plus program. (NOTE: Make sure that it is the Plus version. RV Directions will not work with the Standard version.) Once running you can load one or more groups of locations. To load one or more location groups, select the Map Files tab. Then:

Add↳ X Data Datasets↳ Computer↳ C:Drive↳ RVDirections2011-Release 2↳ 2011 Street Atlas Files
In the *Add Data to Maps* window

At this point you can pick one or more of the location options. To do this, press and hold the Ctrl Key while you select all of the locations that you want.

USING RV DIRECTIONS WITH A GARMIN GPS DEVICE: If you purchased an SD card containing all of the files in RV Directions, just plug it into your Garmin device. You can access these files by selecting Custom POIs on your Garmin. Now, scroll Down to find the location category that you are interested in. Or, you can select Spell, type in the Group Number (refer to first paragraph above) and press Done. Select the location category you want. The individual locations will generally be named XX-YYYYYYYY where XX is the two letter acronym for the state that the location is in, and YYYYYYYY is the name of the location or, in some cases, the city that the location is in or near..

If you did not order the SD card, you must download the files from the 2011 Garmin Files folder in RVDirections2011-Release 2. A free software utility called POI Loader is available on the Garmin web site. This utility allows you to transfer a group of files from that folder on your C Drive to your Garmin device using the cable that came with the Garmin device. You can get this software utility at the following web site address:

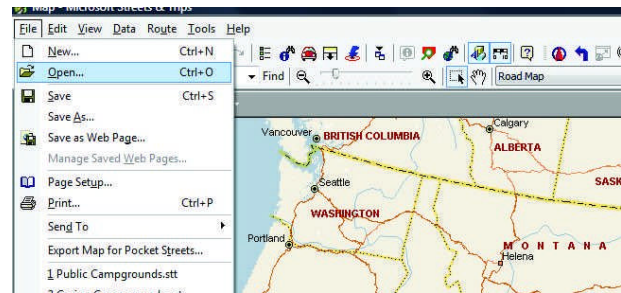
<http://www8.garmin.com/products/poiloader>

Now connect your Garmin device to your computer and run the poiloader program. Point to the 2011 Garmin Files folder that that was created when you installed RV Directions. POI Loader will load all of the files into your Garmin device.

Using The Product With Streets & Trips 1

To use a Streets & Trips file, do the following.

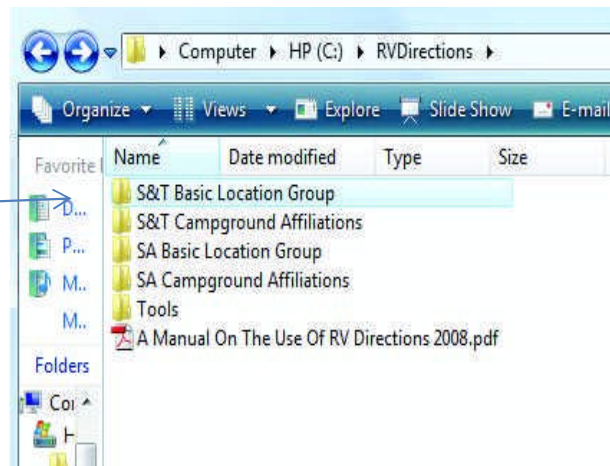
Select FILE / OPEN



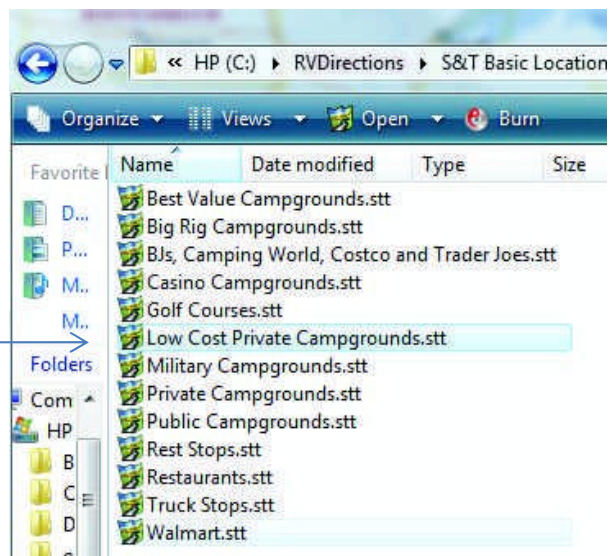
Look in RVDirections2011 (or the directory name you selected during installation), in the location group containing the template file you want.

Let's say you want to load the template file for *Low Cost Private Campgrounds* in the *Basic Location Group*.

Select *S&T Basic Location Group*



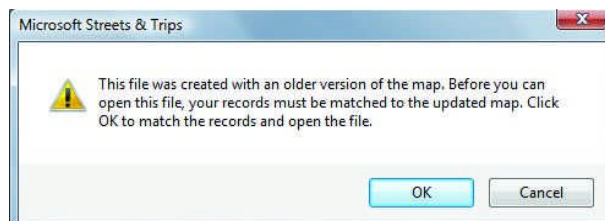
Then select *Low Cost Private Campgrounds*



6. If you are running Streets & Trips 2007 or later, you will see this message.

Click OK.

(You will only have to do this the first time.)

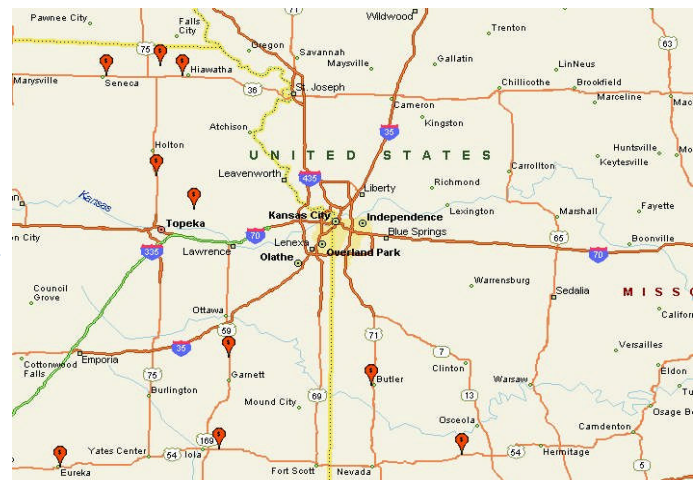


Using The Product With Streets & Trips 2

You will then see this map showing all of the private campgrounds costing less Than \$20 per night.



You can now zoom in on the area that you are interested in.



Click on the icon that you are interested in. A window will appear with details for that particular campground. You can scroll the window to see any hidden detail by placing the cursor in the window and using the down arrow key on your keyboard.



Using The Product With Streets & Trips 3

The last item in the scrolled window will be an internet address (it will look like this <http://maps.google.com/maps?f=q&hl=en&geocode=&q=37.89541,-93.80363&z=15>), If you are on the internet, you can click on this address and get a Google earth picture of the location. Sometimes the quality is excellent. Other times it is very poor—especially in rural and remote areas. It's an interesting tool and one that may help you see where you are going.

Below you can see an example. The location is the Fiesta Key Campground in the Florida Keys. By the way, you can use this tool on virtually all of the location types in RV Directions 2011 (rest areas, golf courses, truck stops, restaurants, etc.).

Just above the Google map address in the scrolled window, may be another internet address. Clicking on this address will take you to the web site of the campground (or location) that you are looking at.

Users of Microsoft Streets & Trips 2010 or 2011 can also get a satellite picture of a selected location by right clicking on the location, selecting "Zoom To", and then selecting "Show in Bing Maps".

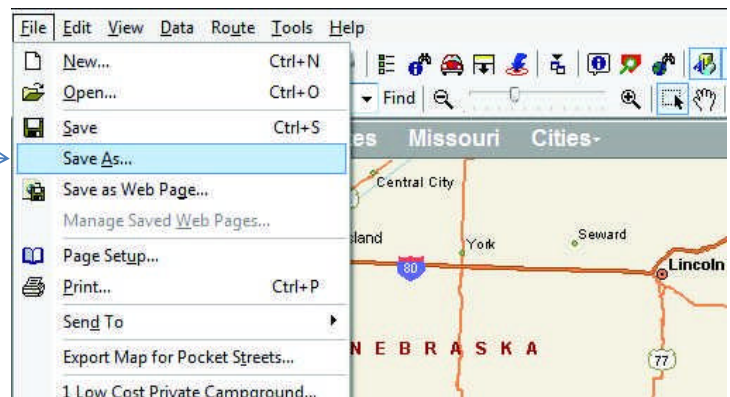
Keep in mind that you must be connected to the internet to accomplish any of the things described on this page.



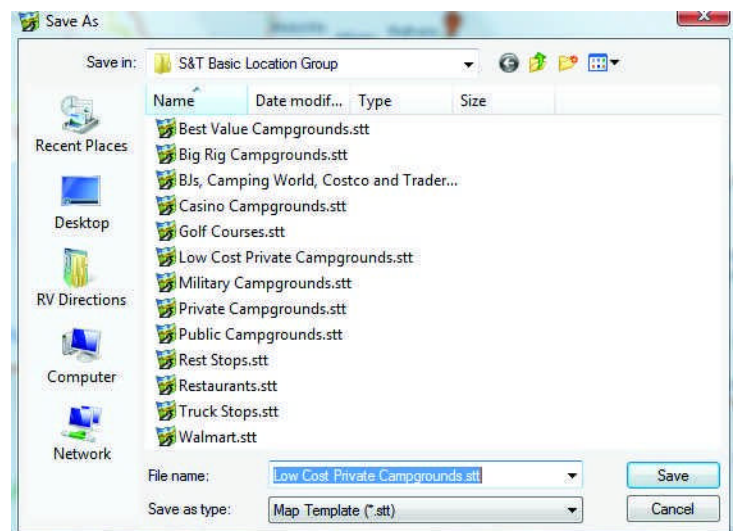
Using The Product With Streets & Trips 4

At this point you can save the file in the Proper format of the version of Streets & Trips that you are using.

First, select FILE / Save As ...

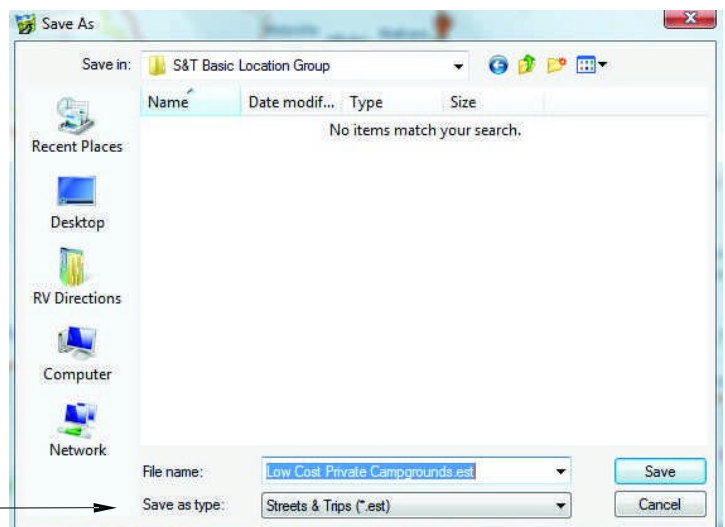


A "Save As" window will appear. It will Default to saving the file in the same directory that it was loaded from. This is the directory that was created during installation. That will work, but we would suggest an alternative—to save the file in the Template Folder that Streets & Trips uses when you wish to create a new map file. That way, you can load the file directly every time that you want use it by selecting FILE / NEW and selecting it from the list of template files in this directory.



An easy way to save to the Template Folder is as follows:

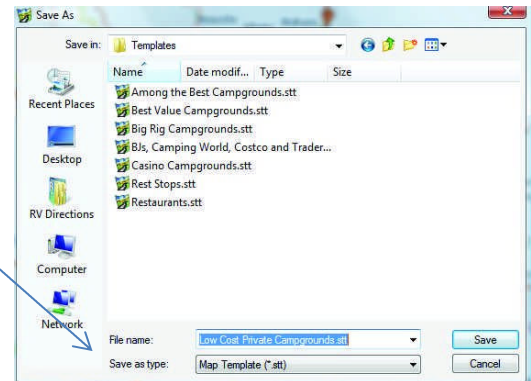
1. Change the "Save as Type" to (*.est). The window should look like this as there probably aren't any *.est files in the installation directory.



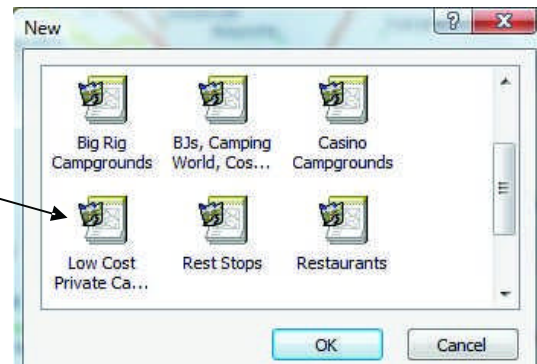
Using The Product With Streets & Trips 5

2. Now, change the "Save as Type" back to (*.stt).

You will now be pointing to the Templates folder.
Go ahead and "Save".



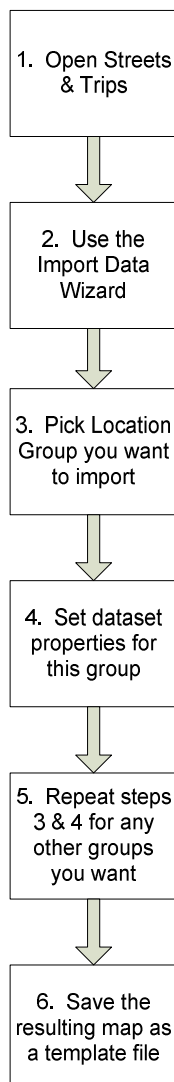
3. The template file will be saved to the Templates folder and will be accessible every time that you open a NEW file in Streets & Trips.



Creating Your Own Group Of Locations 1

Streets & Trips 2010 and Streets & Trips 2011 allow you to selectively add and subtract location groups. Versions before this do not. This can be inconvenient if you normally want to see two or more groups on your map display. For example, when I travel, I want to stay at campgrounds that have WiFi. I also want to see where the next rest area is. And, I also want to see where the next truck stop is. So the display I look for would include truck stops, rest areas and campgrounds with WiFi. You would have your own list of location groups to display. If you were a member of Passport America, for example, you probably would want your standard display to include Passport America campgrounds. Some people like to stop at a Cracker Barrel for lunch, so their standard display would probably include Cracker Barrel locations.

You can build your own customized set of location groups in RV Directions. The remainder of this page and the next page will describe how to do this. The process may look complicated but it's really not. Give it a try.



Open Microsoft Streets & Trips. Do not load any existing map files.

Streets & Trips has an "Import Data Wizard" to help a user import data files. The wizard can be selected by engaging the "CTRL" and the "I" keys on your keyboard at the same time. When the wizard window appears, make sure that Files of Type at the bottom of the window specifies "Text Files".

Now, you're ready to select the first Location Group that you want to include in your custom set. These groups are contained in the "Mapping Program CSV Files" folder which is in the "Tools" folder under RVDirections2011. For example, *Good Sam*.

Having selected a group, click on "Open". A window stating "Choose a Separator Character" will appear. Make sure that Comma is selected. Then click on "Next".

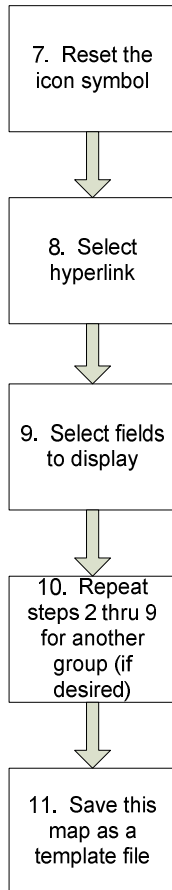
The next window will contain column heading and data type information about the selected group. You don't have to do anything about this information. However, make sure that "First row contains column headings" is checked. Then click on "Finish".

This will result in the map displaying all of the locations of your selected group. You now need to set the dataset properties for the group. First, select one of the location icons. A little rectangle will encompass the icon. Then click on "Data" on the toolbar at the top. Select "Dataset Properties" from the dropdown window.

At this point a window will open entitled with the name of the location group that you selected plus "Properties". You need to do three things with this window. The three actions are described on the next page.

Creating Your Own Group Of Locations 2

The process is illustrated below



First, reset the icon symbol. Do this by clicking on the “down arrow” on the symbol box. A window will open contain lots of symbols that are built into Streets & Trips and a button entitled *Import Custom Symbol*. Click on this button. An “Open” window will appear. Move the “Look in:” window so that it points to the “Tools” folder within the *RVDirections2011* folder. Then select *2011 Icons for Streets & Trips*. You will see eleven folders, each containing many different icons. Browse through these folders and select the icon that you want to use for the location group that you are working with. Then click on “Open”. The icon that you selected will be displayed above all of the standard symbols. Click on this icon.

Next, click on the “Hyperlink” tab. Select “Use hyperlinks from your imported data”. Click on the down arrow control. This will open a drop down list containing all of the fields of information that are in your selected location group. If you see “Web” at the bottom of the list, select it. Otherwise keep the selection at <None>.

Finally, click on the “Balloon” tab. A drop down list will show all of the fields that can be displayed when you select Information about a specific location. Select all of the options except for Long and Lat.

You have now completed the addition of a specific location group. You can do this as many times as you like to bring in other groups that you want.

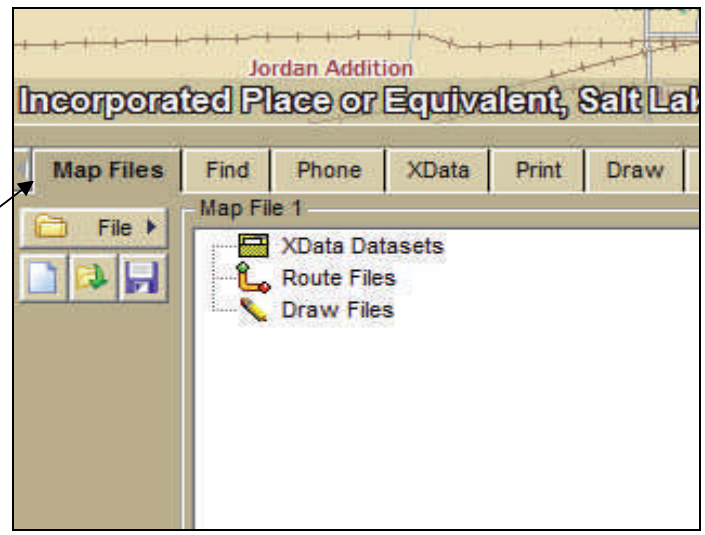
Now you want to save this map file as a template file with a recognizable name. Click on File, then Save As. A Save As window will open. The bottom entry is Save as type: You want to select Map Template (*.stt). When you do, the window will be replaced with one pointing to Templates. Pick a meaningful File Name and then click on Save.

You’re through. I suspect that the above instructions seem intimidating to many of you, but they’re really not. Go through the process one time and you’ll discover how easy it is. You’ll then be able to make several customized groups of locations that meet your very specific needs—like a general group, another focused on the requirements for an upcoming trip. And, of course, if you own the 2010 or 2011 versions of Microsoft Streets & Trips you won’t have to go through this process. Simply load all of the location groups that you are interested in and hide the ones you aren’t interested in at the moment.

Using The Product With Street Atlas 1

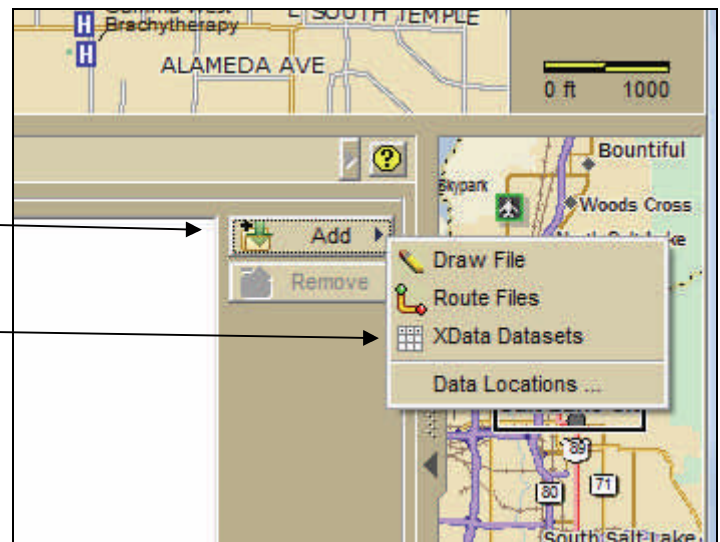
To use a Street Atlas file, do the following:
NOTE: All illustrations were taken from a computer running Street Atlas 2010 under Vista. Your computer may look a little different if you're using a different version of Street Atlas and/or running a different version of Windows.

Open DeLorme Street Atlas and select the tab Map File



Then select Add

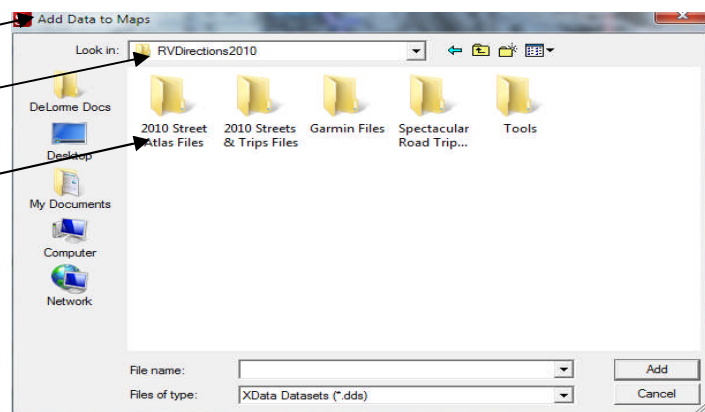
And XData Datasets



An Add Data to Maps window will appear

Move to the RVDirections2011 folder

And select 2011 Street Atlas Files



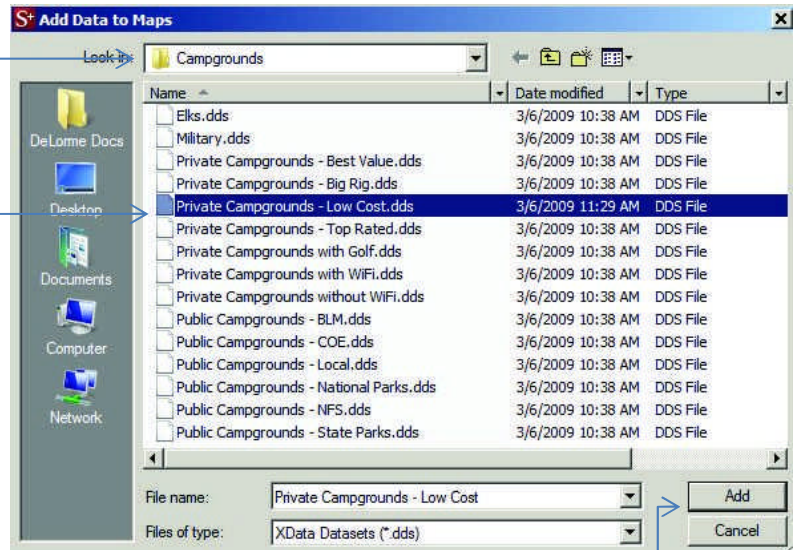
NOTE: The graphics show references to 2010. You will see these references as 2011.

Using The Product With Street Atlas 2

Then select a Street Atlas folder. In this example we have selected the Campgrounds Folder

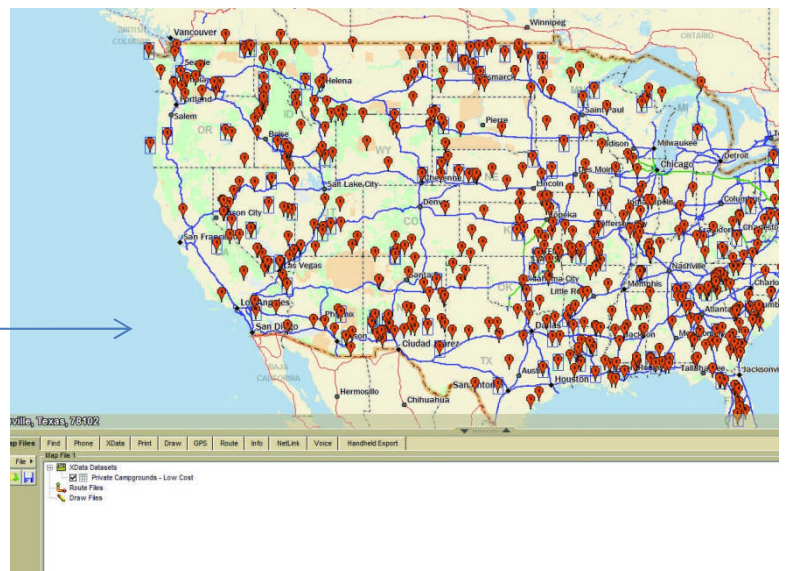
The dds files in this folder will show up.

We'll use *Private Campgrounds—Low Cost*



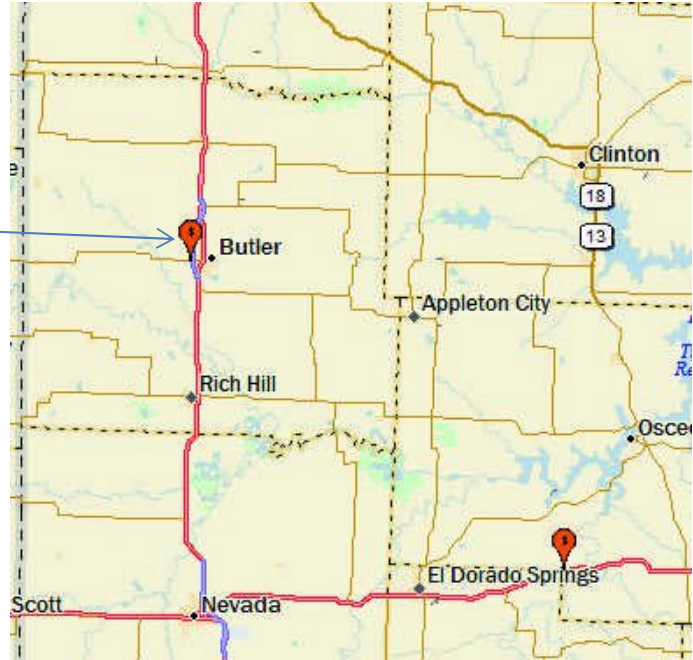
After selecting this file, click on *Add*

And, the selected Low Cost Campgrounds will appear on the map.

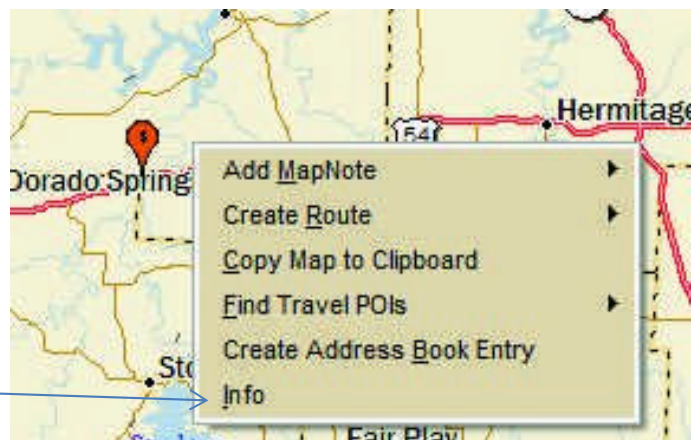


Using The Product With Street Atlas 3

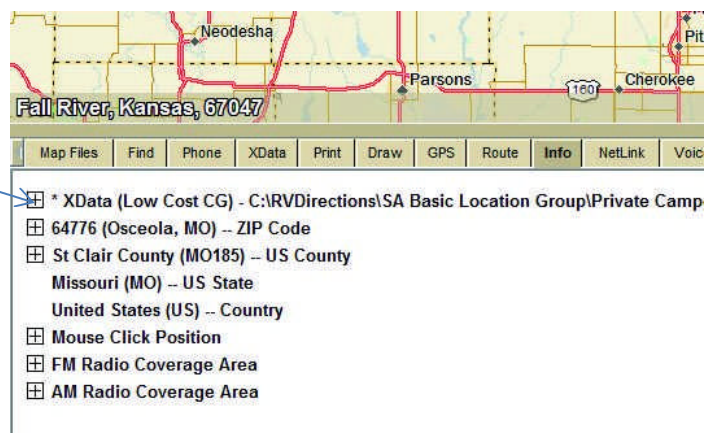
Place the cursor over the campground location that you're interested in and right click



A small window will appear as shown here. Click on *Info*.



A display like this will appear at the bottom of Your display. You are interested in the XData line. If there is a + at the start of the line, click on it.



Using The Product With Street Atlas 4

Clicking on the + will result in the display of the detail for the selected campground as shown below. Notice the Map internet address. If you are on the internet you can click on this line and get a satellite display of the location as described earlier.

You can add any number of additional datasets to the map. We have added Top Rated Private Campgrounds and Local Public Campgrounds as shown below. It is recommended that no more than 20 to 30 datasets be used. You can selectively view any combination of the datasets by checking or unchecking the boxes

*** XData (-095) - C:\RVDirections2009\2009 Street Atlas Files\Basic Location Group\Private Campgrounds - Low Cost - XData**

- Long: -93.80362999999998
- Lat: 37.89540999999998
- Name: Arrowhead Point RV Park & CG
- Affil: SKPDischt
- Street: 8600 SW 75 Pvt Rd
- Location: Osceola, MO 64776
- Phone: (417) 876-3016
- Price: Under \$20
- Qual: Good CG / Avg Value
- CG Sites: 37 sites, 37 PullThru's, 24' wide, 70' long, 50 amps
- Dir: E-bnd: From Jct of US-54 & SR-82, E 12 mi on US-54 (L); or W-bnd From Jct of US-54 & SR-13, W 10.5 mi on US-54 (Right)
- Notes:
- Email: EMail Address Unknown
- Map: <http://maps.google.com/maps?f=q&hl=en&geocode=&q=37.89541,+93.80363&z=15>
- XMapID: 198

XData Datasets

- ☒ Private Campgrounds - Low Cost
- ☒ Private Campgrounds - Top Rated
- ☒ Public Campgrounds - Local

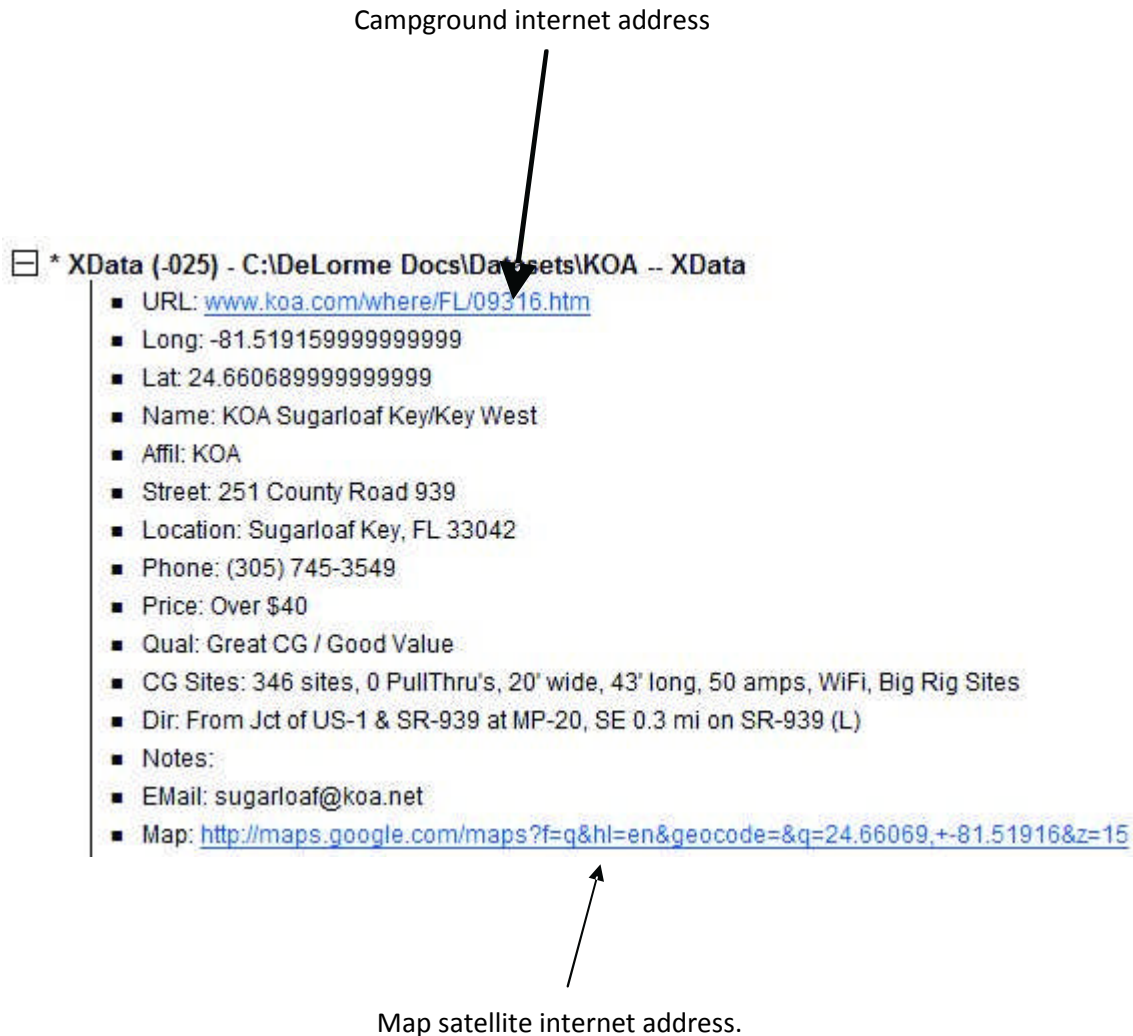
Route Files

Draw Files

Using The Product With Street Atlas 5

You can access the Google map interface discussed for Microsoft Streets & Trips on Page 14 in basically the same manner. In this case the internet address can be seen as the last entry in the XData information window as shown below. Notice that this location, unlike the one on the example on the previous page, also has a campground web site address which you can use, if you're on the internet, to access their web site.

Campground internet address



* XData (-025) - C:\DeLorme Docs\Datasets\KOA -- XData

- URL: www.koa.com/where/FL/09316.htm
- Long: -81.51915999999999
- Lat: 24.66068999999999
- Name: KOA Sugarloaf Key/Key West
- Affil: KOA
- Street: 251 County Road 939
- Location: Sugarloaf Key, FL 33042
- Phone: (305) 745-3549
- Price: Over \$40
- Qual: Great CG / Good Value
- CG Sites: 346 sites, 0 PullThru's, 20' wide, 43' long, 50 amps, WiFi, Big Rig Sites
- Dir: From Jct of US-1 & SR-939 at MP-20, SE 0.3 mi on SR-939 (L)
- Notes:
- Email: sugarloaf@koa.net
- Map: <http://maps.google.com/maps?f=q&hl=en&geocode=&q=24.66069,+81.51916&z=15>

Map satellite internet address.

Installing RV Directions To Your Garmin Device 1

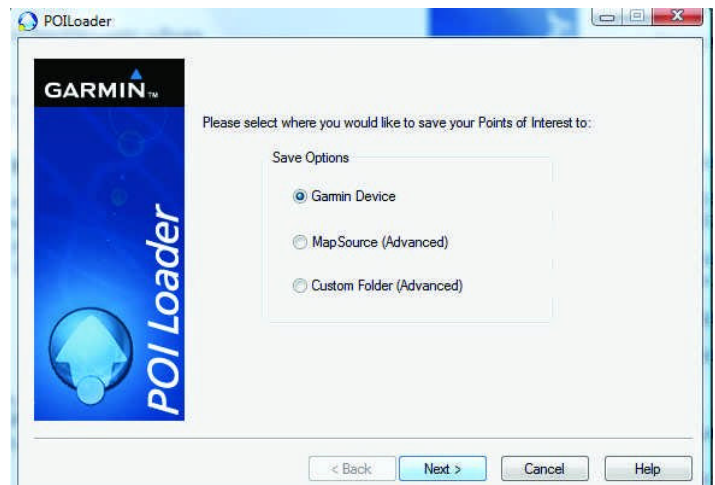
The first step is to upload the CSV files contained within RV Directions to your Garmin GPS unit. This can be done with a software package call POI Loader. POI Loader is free software from Garmin that lets you upload customized points of interest (POIs) such as those provided with RV Directions to your compatible Garmin device. You can obtain this software by downloading it from the Garmin site. The web address shown below will bring you to the download page.

<http://www8.garmin.com/products/poiloader/>

Your Garmin unit should have come with a cable that allows you to connect the unit to a USB port on your computer. Connect the Garmin unit to your computer using this cable.

Now run the POI Loader program. The first screenshot to the right is the opening screenshot that you will see when you run the program. Click Next.

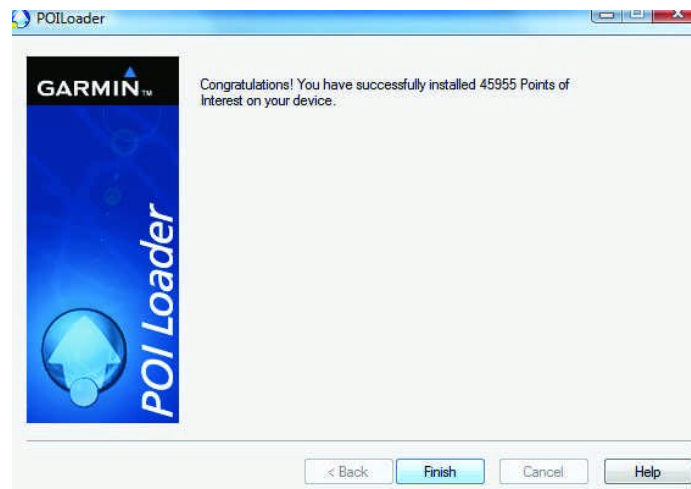
Now click Garmin Device and select Next. You will now specify where you want to send the POI files. If your Garmin unit has adequate memory you may want to download the POI information directly to the unit. In this case you would select the Garmin name on the dropdown list (nuvi.... as shown in the example to the right). If not, you would want to download the files to an SD card that you will have inserted in the unit before starting this process. The SD card will appear on the list as one of the Removable Disk drives. In the example, the SD card is the T drive.



Installing RV Directions To Your Garmin Device 2

Pointing to the folder “2011 Garmin Files” will load every location that is included in RV Directions.

Your Garmin unit is now ready to use.



Using The Product With Your Garmin GPS Device 1

To use the RV Directions locations in your Garmin GPS Unit, select *Where To?*, then *Extras*, then *Custom POIs*. At this point, you should see the screen to the right. There will be an alphabetical list of all location groups in RV Directions.

[NOTE: Each group will be preceded by a number as described on Page 7. This is a change in the 2011 version of RV Directions.]

Scroll down to get to the other groups, or press the Spell button and enter the number and the first few letters of the group name you are interest in. For example, if you wanted to find a rest stop, you would enter 6 then space then R and then E, etc.

In our example, we're going to look for a casino with an RV park in Louisiana. We scrolled down to the screen seen here and pressed "*Casinos with Campground*".

We then scrolled down to get to the screen containing the casino we are interested in—*Paragon Casino and RV Resort*.

All Categories			
ACN			
All Campgrounds For Less			
AOR			
Back	Spell	↑	↓

<Enter Category>						
A	B	C	D	E	F	G
H	I	J	K	L	M	N
O	P	Q	R	S	T	U
V	W	X	Y	Z	Space	
Back	Mode	1 2 3	Done			

Camping World			
Casinos with Campground			
Casinos with Parking			
Costco			
Back	Spell	↑	↓

MS-Isle of Capri, Vicksburg	804.1 ^m	N	
LA-Paragon Casino and RV Re	821.3 ^m	N	
TN-Lillydale Rec Area, Allons	832.4 ^m	N	
LA-Grand Casino Coushatta, K	846.6 ^m	N	
Back	Spell	↑	↓

Using The Product With Your Garmin GPS Device 2

We pressed that name and got the summary screen shown here.



Pressing the More button gives us full detail on this location.



Using The Product With Your Garmin GPS Device 3

All Garmin location names in RV Directions start with the two letter state acronym and a dash. This helps us quickly get to the locations in the state that we are interested in. Let's assume we're trying to locate the Ponderosa Campground, a local campground in Minnesota. We first select Local as explained previously. We then type in *MN* and press the 123 button. This will bring up the screen seen to the right where we can enter the dash. Press *Done* when this 3 letter input is complete.

Mn-

1	2	3
4	5	6
7	8	9
0	-	Space
Back	Mode	A B C Done

This will result in a screen with local campgrounds in Minnesota. They will be listed in the order of closeness to the location we are currently at. We scroll down to find Ponderosa. (We could have done another Spell to find it). This will result in the screen like that seen to the right. So we press the Ponderosa name..

MN-Prairie Island Campgroun	940.1 ^m	W
MN-Sylvan Park Campground	951.4 ^m	W
MN-Chester Woods Park	970.8 ^m	W
MN-Ponderosa Campground	981.3 ^m	W

Back Spell ↑ ↓

The summary screen for the Ponderosa Campground will appear. We see that it costs \$30 to \$40. We can get more information on the campground by pressing *More*.

MN-Ponderosa Campground

(\$\$\$)Good CG-Avg Value
 40460 Co Rd 90
 Mazeppa, MN 55956
 (507) 843-3611
 Local CG

Go!

Back Map Save More

That brings up the detail screen where we can see all of the detail on the Ponderosa Campground.

We can return to the summary screen by pressing *Back*, where we can go to the locations *Map*.

MN-Ponderosa Campground

(\$\$\$)Good CG-Avg Value
 40460 Co Rd 90
 Mazeppa, MN 55956
 (507) 843-3611
 Local CG
 80 sites, 0 PThrus, 30x50'
 50 Amps
 From Jct of US-52 & CR-12 (MP66), E 2 mi on CR-12 to CR-27, N 3.5 mi, follow signs (L)

Back ↑ ↓

Using The Product With Your Garmin GPS Device 4

At this point we can *Save* the location to our Favorites, or we can select *Go* to start on our journey.



Using The Scenic Drive Information

Often times when we are on a cross-country trip, we use the interstate highway system for most of the trip. Unfortunately, this causes us to miss out on a lot of the scenic beauty that America offers. In the past, I have used a book published by Readers Digest entitled "The Most Scenic Drives In America" to help me deal with this problem. This book contains 120 scenic drives throughout the entire country. Oftentimes my desired route is not too far from one of the routes in the book. For example, I have traveled from Houston to New Orleans many times. The standard route for this trip, shown on the top of the next page, is approximately 348 miles long, following I-10.

Why not take the Bayou Byways (Drive 79) from Lafayette to New Orleans. This adds 162 miles to the trip and takes you through coffee-colored bayous, stately sugar plantations, ancient cypress swamps, and more. The addition of this scenic drive to the Houston-New Orleans trips is shown on the bottom of the next page.

All of the 120 scenic drives defined in the Readers Digest book are included in RV Directions 2011. An index of the drives is contained on the pages following the two example trip maps.

Loading a scenic drive is dependent on the platform you are using:

Garmin: The scenic drives are loaded as "State Drive nnn" To quickly get to the drives in Texas, for example, use Spell and type in "TX", then done. This will take you to the scenic drives in Texas.

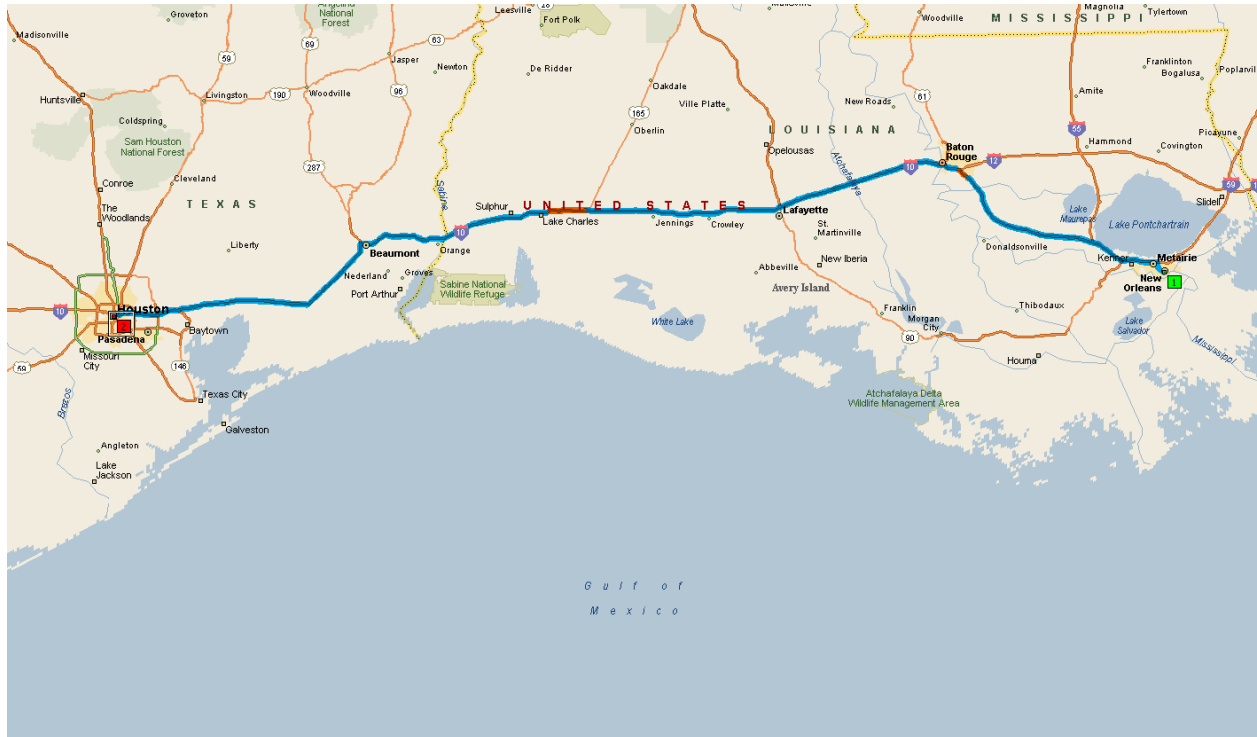
Streets & Trips (2006-2010): The drives are in STT format, and are loaded just like you would load any location.

Streets & Trips (2011): The drives are in a GPX format. Select Data then Import GPX file

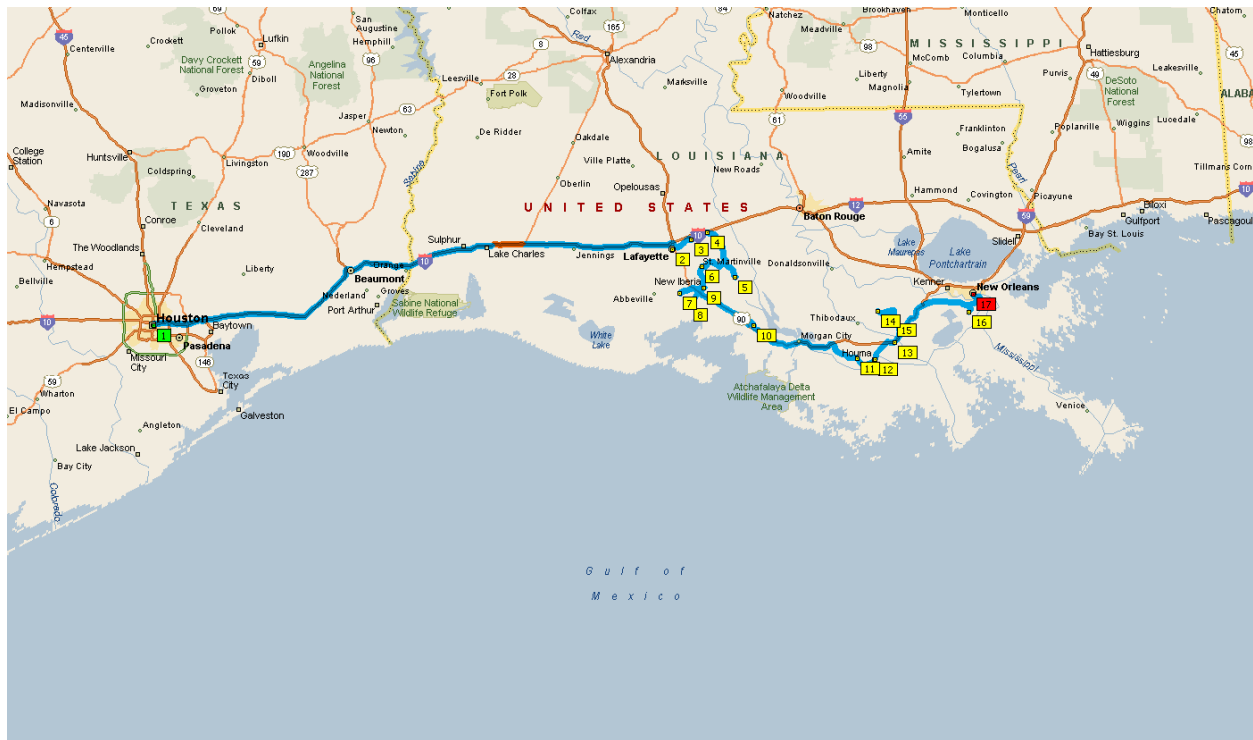
Street Atlas Plus: The files are in a GPX format. They can be imported in versions 7 and later of Street Atlas. Select Route, File and then Import to load a specific scenic drive.

If you are interested in using this RV Directions feature, we would recommend that you obtain the book "The Most Scenic Drives In America". It can be purchased at most bookstores or on the internet through Amazon and others.

Using The Scenic Drive Information



Trip Routing From Houston to New Orleans Using Direct Routing On I-10 (348 Miles)



Trip Routing From Houston to New Orleans Using Scenic Drive 79, Bayou Byways (507 Miles)

Using The Scenic Drive Information – Index Of Drives (1)

EASTERN STATES:

CONNECTICUT: Litchfield Hills (Drive 92) – 79 Miles
FLORIDA: Gulf Coast Drive (Drive 118) – 245 Miles
FLORIDA: Road To Flamingo (Drive 119) – 73 Miles
FLORIDA: Overseas Highway (Drive 120) – 133 Miles
GEORGIA: North Georgia Highlands (Drive 116) – 180 Miles
GEORGIA: Georgia's Colonial Coast (Drive 117) – 223 Miles
INDIANA: Indiana, Hill and Dale (Drive 101) – 131 Miles
KENTUCKY: Blue Grass to Pennyroyal (Drive 104) – 278 Miles
MAINE: Maine Coast (Drive 80) – 388 Miles
MAINE: Mount Desert Island (Drive 81) – 73 Miles
MARYLAND: Maryland Panhandle (Drive 98) – 190 Miles
MARYLAND: Eastern Shore Sampler (Drive 99) – 116 Miles
MASSACHUSETTS: Mohawk Trail (Drive 90) – 76 Miles
MASSACHUSETTS: Cape Cod's Sandy Shores (Drive 91) – 95 Miles
NEW HAMPSHIRE: New Hampshire Highlights (Drive 88) – 108 Miles
MEW HAMPSHIRE: White Mountain Wonderland (Drive 89) – 140 Miles
NEW JERSEY and PENNSYLVANIA: Delaware River Loop (Drive 97) – 82 Miles
NEW YORK: Seaway Trail (Drive 82) – 383 Miles
NEW YORK: Adirondack Adventure (Drive 83) – 265 Miles
NEW YORK: Hudson River Valley (Drive 85) – 111 Miles
NORTH CAROLINA: Carolina Countryside (Drive 111) – 263 Miles
NORTH CAROLINA: Outer Banks Highway (Drive 112) – 111 Miles
OHIO: Scenic Southeastern Ohio (Drive 102) – 152 Miles
OHIO: Amish Byways (Drive 103) – 127 Miles
PENNSYLVANIA: Across the Alleghenies (Drive 94) – 328 Miles
PENNSYLVANIA: Laurel Highlands (Drive 95) – 142 Miles
PENNSYLVANIA: Pennsylvania Dutch Country (Drive 96) – 77 Miles
PENNSYLVANIA and DELAWARE: Brandywine Valley (Drive 100) – 19 Miles
RHODE ISLAND: South County Coast (Drive 93) – 59 Miles
SOUTH CAROLINA: Cherokee Foothills Scenic Highway (Drive 113) – 168 Miles
TENNESSEE: East Tennessee Border Tour (Drive 110) – 349 Miles
VERMONT and NEW YORK: Lake Champlain Loop (Drive 84) – 211 Miles
VERMONT: Green Mountain Highway (Drive 86) – 273 Miles
VERMONT: Vermont's Quiet Corner (Drive 87) – 139 Miles
VIRGINIA: Skyline Drive (Drive 107) – 107 Miles
VIRGINIA: James River Plantations (Drive 109) – 83 Miles
VIRGINIA and NORTH CAROLINA: Blue Ridge Parkway (Drive 108) – 480 Miles
WEST VIRGINIA: Midland Trail (Drive 105) – 132 Miles
WEST VIRGINIA: Potomac Highlands (Drive 106) – 279 Miles
MISSISSIPPI and TENNESSEE: Natchez Trace Parkway (Drive 114) – 491 Miles
ALABAMA, GEORGIA and TENNESSEE: Lookout Mountain Parkway (Drive 115) – 152 Miles

Using The Scenic Drive Information – Index Of Drives (2)

CENTRAL STATES:

ARKANSAS: Scenic Highway 7 (Drive 75) – 347 Miles
ILLINOIS: Illinois Northwest (Drive 67) – 132 Miles
ILLINOIS: Shawnee Hills Scenic Byway (Drive 68) – 116 Miles
IOWA: Loess Hills Scenic Byway (Drive 66) – 297 Miles
KANSAS: Kansas East and West (Drive 69) – 410 Miles
KANSAS: Flint Hills Highlights (Drive 70) – 183 Miles
LOUISIANA: Bayou Byways (Drive 79) – 288 Miles
MICHIGAN: Upper Peninsula Drive (Drive 61) – 448 Miles
MICHIGAN: Lake Michigan Tour (Drive 62) – 321 Miles
MICHIGAN: The Scenic Sunrise Shore (Drive 63) – 263 Miles
MINNESOTA: Northern Minnesota Circle (Drive 56) – 148 Miles
MINNESOTA: North Shore Drive (Drive 57) – 147 Miles
MINNESOTA, WISCONSIN, and IOWA: Great River Road (Drive 60) – 466 Miles
MISSOURI: Missouri Rhineland (Drive 71) – 127 Miles
MISSOURI: Missouri Ozarks (Drive 72) – 331 Miles
NEBRASKA: Nebraska Heartland (Drive 64) – 488 Miles
NEBRASKA: Platte River Road (Drive 65) – 251 Miles
NORTH DAKOTA: North Dakota Sampler (Drive 54) – 492 Miles
OKLAHOMA: Cherokee Country (Drive 73) – 135 Miles
OKLAHOMA and ARKANSAS: Talimena Scenic Byway (Drive 74) – 60 Miles
SOUTH DAKOTA: Badlands and Black Hills (Drive 55) – 384 Miles
TEXAS: Big Bend and Beyond (Drive 76) – 489 Miles
TEXAS: Texas Hill Country (Drive 77) – 320 Miles
TEXAS: East Texas Ramble (Drive 78) – 363 Miles
WISCONSIN: Wisconsin North Woods (Drive 58) – 243 Miles
WISCONSIN: Door County Byways (Drive 59) – 201 Miles

Using The Scenic Drive Information – Index Of Drives (3)

ROCKY MOUNTAIN STATES:

ARIZONA: Monument Valley Meander (Drive 45) – 289 Miles
ARIZONA: Arizona Indian Country (Drive 46) – 202 Miles
ARIZONA: Grand Canyon Loop (Drive 47) – 241 Miles
ARIZONA: Red Rock Country (Drive 48) – 105 Miles
ARIZONA: Apache Trail (Drive 49) – 126 Miles
ARIZONA: Coronado Trail (Drive 50) – 135 Miles
COLORADO: Rocky Mountain Ramble (Drive 40) – 168 Miles
COLORADO: Peak to Peak Scenic Byway (Drive 41) – 72 Miles
COLORADO: Colorado Springs Loop (Drive 42) – 313 Miles
COLORADO: San Juan Skyway (Drive 43) – 239 Miles
COLORADO: Highway of Legends (Drive 44) – 80 Miles
IDAHO: Idaho Heartland: Drive 25) – 428 Miles
IDAHO and MONTANA: Salmon-Bitterroot Country (Drive 26) – 260 Miles
IDAHO: Sawtooth Sampler (Drive 27) – 285 Miles
MONTANA: In Flathead Indian Country (Drive 28) – 378 Miles
MONTANA: Going-to-the-Sun Road (Drive 29) – 50 Miles
MONTANA: Charlie Russell Country (Drive 30) – 437 Miles
MONTANA: Beartooth Country (Drive 31) – 177 Miles
NEW MEXICO: New Mexico North (Drive 51) – 575 Miles
NEW MEXICO: Jemez Mountain Trail (Drive 52) – 188 Miles
NEW MEXICO: New Mexico's Scenic South (Drive 53) – 361 Miles
UTAH: Utah Byways (Drive 37) – 474 Miles
UTAH: Bryce Canyon Country (Drive 38) – 166 Miles
UTAH: Zion Canyon Loop (Drive 39) – 256 Miles
WYOMING: North to Jackson Hole (Drive 32) – 317 Miles
WYOMING: Yellowstone's Grand Loop (Drive 33) – 168 Miles
WYOMING: Cody Country (Drive 34) – 277 Miles
WYOMING: Devils Tower Loop (Drive 35) – 155 Miles
UTAH and WYOMING: Flaming Gorge Getaway (Drive 36) – 158 Miles

Using The Scenic Drive Information – Index Of Drives (4)

WESTERN STATES:

ALASKA: George Parks Highway (Drive 18) – 428 Miles
ALASKA: Kenai Peninsula (Drive 19) – 307 Miles
ALASKA: Richardson Highway (Drive 20) – 368 Miles
CALIFORNIA: Redwood Highway (Drive 9) - 240 Miles
CALIFORNIA: Mt. Shasta-Cascade (Drive 10) – 497 Miles
CALIFORNIA: Pacific Coast Highway (Drive 11) – 271 Miles
CALIFORNIA: Yosemite and Beyond (Drive 12) – 250 Miles
CALIFORNIA: Big Sur Coast (Drive 13) – 146 Miles
CALIFORNIA: Death Valley Sojourn (Drive 14) – 309 Miles
CALIFORNIA: Joshua Tree Journey (Drive 15) – 145 Miles
HAWAII: Kuhio Highway (Drive 21) – 56 Miles
HAWAII: Oahu Coastal Loop (Drive 22) – 80 Miles
HAWAII: Hana Highway (Drive 23) – 63 Miles
HAWAII: Aloha Loop (Drive 24) – 331 Miles
NEVADA: Loneliest Road in America (Drive 16) – 360 Miles
NEVADA: Nevada 93 (Drive 17) – 351 Miles
OREGON: Oregon Coast Highway (Drive 5) – 416 Miles
OREGON: Mt. Hood-Columbia River Gorge Loop (Drive 6) – 185 Miles
OREGON: Rogue-Umpuqua Scenic Byway (Drive 7) – 303 Miles
OREGON: Cascade Lakes Highway (Drive 8) – 127 Miles
WASHINGTON: Olympic Loop (Drive 1) – 403 Miles
WASHINGTON: North Cascades Loop (Drive 2) – 486 Miles
WASHINGTON: Magnificent Mt. Rainier (Drive 3) - 227 Miles
WASHINGTON: Columbia River Road (Drive 4) – 161 Miles

Happy Travels

We hope that you get great value and enjoyment from RV Directions.












































Our goal is to continually improve the product and we could use your help in this regard. If you identify any errors in the information regarding a location, please let us know so that we can fix the problem. The best way to do this is by email to the following email address:












































support@rvidirections.com

Similarly, if there are subjects that are not clear, or are inaccurate in this user's manual, let us know about that.

Thanks for your business.

Name	Size (KB)	Files
? C:\RVDirections2011-Release 2\ (Volume HP.	1,030,832	1,221
? 2011 Garmin Files	16,398	234
1 ACN.csv	43	
1 All CGs For Less.csv	29	
1 AOR.csv	41	
1 Best Holiday.csv	7	
1 Best Parks In America.csv	20	
1 C2C-BPA.csv	4	
1 C2C-Classic.csv	27	
1 C2C-Deluxe.csv	39	
1 C2C-Encore Elite.csv	5	
1 C2C-Encore.csv	23	
1 C2C-GNP.csv	29	
1 CampClub USA.csv	306	
1 Enjoy America.csv	116	
1 Good Sam.csv	521	
1 Happy Camper.csv	240	
1 KOA.csv	143	
1 North American Camping Club.csv	32	
1 Outdoor Resorts.csv	3	
1 Passport America.csv	451	
1 Recreation USA.csv	57	
1 Resorts of Distinction.csv	35	
1 RPI Preferred.csv	35	
1 RPI.csv	53	
1 SKP Co-Op.csv	1	
1 SKP Discount.csv	213	
1 SKP Rainbow.csv	2	
1 TT-Encore.csv	27	
1 TT-Leisure Time.csv	2	
1 TT-Mid Atlantic.csv	3	
1 TT-NACO.csv	6	
1 TT-Outdoor World.csv	3	
1 TT-Thousand Trails.csv	9	
1 Western Horizon.csv	4	
1 Yogi Bear.csv	21	
2a BLM.csv	42	
2a Canadian National Park.csv	11	
2a COE.csv	72	
2a National Forest.csv	455	
2a National Monument.csv	3	
2a National Park.csv	36	
2a National Rec Area.csv	5	

Name	Size (KB)	Files
 2a National Seashore.csv	1	
 2a National Wildlife Refuge.csv	1	
 2a TVA.csv	2	
 2a Wildlife Mgmt Area.csv	2	
 2b Canadian Provincial Park.csv	99	
 2b Canadian Provincial Preserve.csv	3	
 2b Other State CGs.csv	12	
 2b State Beach.csv	2	
 2b State Conservation Area.csv	2	
 2b State Forest.csv	30	
 2b State Park.csv	194	
 2b State Preserve.csv	5	
 2b State Recreation Area.csv	29	
 2c Local Campground.csv	185	
 2d Military CGs.csv	28	
 3 Private Campgrounds (Top Rated).csv	196	
 3 Private CGs (Low Cost).csv	354	
 3 Private CGs (with WiFi).csv	1,142	
 3 Private CGs (without WiFi).csv	1,177	
 4 Camping World.csv	18	
 4 CumminsOnan.csv	76	
 4 Freightliner.csv	122	
 4 Good Sam.csv	65	
 4 Medical Hospitals.csv	723	
 4 Pet Hospitals.csv	915	
 5 Eagles.csv	18	
 5 Elks.csv	109	
 5 Moose.csv	53	
 6 Bridges Under 10'.csv	10	
 6 Bridges 10 Foot to 11 Foot.csv	12	
 6 Bridges 11 Foot to 12 Foot.csv	26	
 6 Bridges 12 Foot to 13 Foot.csv	45	
 6 Bridges 13 Foot to 14 Foot.csv	114	
 6 Bridges 14 Foot to 15 Foot.csv	67	
 6 Fuel-Bosselman.csv	2	
 6 Fuel-Flying J.csv	22	
 6 Fuel-Kangaroo Express.csv	4	
 6 Fuel-Loves.csv	31	
 6 Fuel-Other Truck Stops.csv	151	
 6 Fuel-Petro.csv	9	
 6 Fuel-Pilot.csv	37	
 6 Fuel-Road Ranger.csv	4	
 6 Fuel-Town Pump.csv	1	












































Name	Size (KB)	Files
 6 Fuel-Travel America.csv	24	
 6 Post Offices.csv	4,294	
 6 Rest Stops with Dump Station.csv	15	
 6 Rest Stops without Dump Station.csv	92	
 7 Casino with Campground.csv	20	
 7 Casino with Overnight Parking.csv	41	
 7 Golf Courses-Golf Card Intl.csv	541	
 7 Golf Courses-Other Courses.csv	121	
 7 Gun Clubs-Private.csv	116	
 7 Gun Clubs-Public.csv	221	
 7 NASCAR Race Tracks.csv	3	
 7 Ski Areas.csv	62	
 7 Vineyards.csv	22	
 8 Bob Evans-No RV Parking.csv	27	
 8 Bob Evans-RV Parking OK.csv	45	
 8 Cracker Barrel-No RV Parking.csv	10	
 8 Cracker Barrel-RV Parking OK.csv	59	
 9 BJs.csv	18	
 9 Cabellas.csv	3	
 9 Camping World.csv	24	
 9 Costco.csv	49	
 9 Home Depot.csv	228	
 9 KMart.csv	115	
 9 Neighborhood Market.csv	18	
 9 Sam's Club.csv	61	
 9 Super Walmart (No Parking).csv	29	
 9 Super Walmart (Parking OK).csv	214	
 9 Trader Joes.csv	52	
 9 Walmart (No Parking).csv	34	
 9 Walmart (Parking OK).csv	141	
 AK Drive 018 - George Parks Highway.gpx	3	
 AK Drive 019 - Kenai Peninsula.gpx	4	
 AK Drive 020 - Richardson Highway.gpx	3	
 AL Drive 115 - Lookout Mountain Parkwa	4	
 AR Drive 075 - Scenic Highway 7.gpx	4	
 AZ Drive 045 - Monument Valley Meande	3	
 AZ Drive 046 - Arizona Indian Country.gpx	3	
 AZ Drive 047 - Grand Canyon Loop.gpx	3	
 AZ Drive 048 - Red Rock Country.gpx	3	
 AZ Drive 049 - Apache Trail.gpx	3	
 AZ Drive 050 - Coronado Trail.gpx	2	
 CA Drive 009 - Redwood Highway.gpx	5	
 CA Drive 010 - Mount Shasta-Cascade..	4	

Name	Size (KB)	Files
└ CA Drive 011 - Pacific Coast Highway.gpx	5	
└ CA Drive 012 - Yosemite And Beyond.gpx	5	
└ CA Drive 013 - Big Sur Coast.gpx	4	
└ CA Drive 014 - Death Valley Sojourn.gpx	3	
└ CA Drive 015 - Joshua Tree Journey.gpx	3	
└ CO Drive 040 - Rocky Mountain Ramble.	3	
└ CO Drive 041 - Peak-To-Peak Scenic B.	2	
└ CO Drive 042 - Colorado Springs Loop..	4	
└ CO Drive 043 - San Juan Skyway.gpx	3	
└ CO Drive 044 - Highway Of Legends.gpx	2	
└ CT Drive 092 - Litchfield Hills.gpx	3	
└ DE Drive 100 - Brandywine Valley.gpx	2	
└ FL Drive 118 - Gulf Coast Drive.gpx	4	
└ FL Drive 119 - Road To Flamingo.gpx	2	
└ FL Drive 120 - Overseas Highway.gpx	2	
└ GA Drive 116 - North Georgia Highlands.	4	
└ GA Drive 117 - Georgia's Colonial Coast	4	
└ HI Drive 021 - Kuhio Highway.gpx	2	
└ HI Drive 022 - Oahu Coastal Loop.gpx	3	
└ HI Drive 023 - Hana Highway.gpx	3	
└ HI Drive 024 - Aloha Loop.gpx	5	
└ IA Drive 066 - Loess Hills Scenic Byway..	6	
└ ID Drive 025 - Idaho Heartland.gpx	3	
└ ID Drive 026 - Salmon-Bitterroot Country..	3	
└ ID Drive 027 - Sawtooth Sampler.gpx	3	
└ IL Drive 067 - Illinois Northwest.gpx	3	
└ IL Drive 068 - Shawnee Hills Scenic By.	4	
└ IN Drive 101 - Indiana, Hill And Dale.gpx	2	
└ KS Drive 069 - Kansas East And West..	3	
└ KS Drive 070 - Flint Hills Highlights.gpx	3	
└ KY Drive 104 - Bluegrass To Pennyroyal.	4	
└ LA Drive 079 - Bayou Byways.gpx	4	
└ MA Drive 090 - Mohawk Trail.gpx	3	
└ MA Drive 091 - Cape Cod's Sandy Shor.	4	
└ MD Drive 098 - Maryland Panhandle.gpx	5	
└ MD Drive 099 - Eastern Shore Sampler..	3	
└ ME Drive 080 - Maine Coast.gpx	5	
└ ME Drive 081 - Mount Desert Island.gpx	4	
└ MI Drive 061 - Upper Peninsula Drive.gpx	4	
└ MI Drive 062 - Lake Michigan Tour.gpx	4	
└ MI Drive 063 - The Scenic Sunrise Shor.	3	
└ MN Drive 056 - Northern Minnesota Circl	3	
└ MN Drive 057 - North Shore Drive.gpx	4	












































Name	Size (KB)	Files
└─┐ MO Drive 071 - Missouri Rhineland.gpx	3	
└─┐ MO Drive 072 - Missouri Ozarks.gpx	5	
└─┐ MS Drive 114 - Natchez Trace Parkway..	4	
└─┐ MT Drive 028 - Going-To-The-Sun Road	3	
└─┐ MT Drive 029 - In Flathead Indian Countr	5	
└─┐ MT Drive 030 - Charlie Russell Country..	4	
└─┐ MT Drive 031 - Beartooth Country.gpx	3	
└─┐ NC Drive 111 - Carolina Countryside.gpx	3	
└─┐ NC Drive 112 - Outer Banks Highway.gpx	2	
└─┐ ND Drive 054 - North Dakota Sampler.gpx	5	
└─┐ NE Drive 064 - Nebraska Heartland.gpx	4	
└─┐ NE Drive 065 - Platte River Road.gpx	4	
└─┐ NH Drive 088 - New Hampshire Highlight	3	
└─┐ NH Drive 089 - White Mountain Wonderl.	5	
└─┐ NJ Drive 097 - Delaware River Loop.gpx	4	
└─┐ NM Drive 051 - New Mexico North.gpx	5	
└─┐ NM Drive 052 - Jemez Mountain Trail.gpx	2	
└─┐ NM Drive 053 - New Mexico's Scenic So.	3	
└─┐ NV Drive 016 - Loneliest Road In Americ	3	
└─┐ NV Drive 017 - Nevada 93.gpx	2	
└─┐ NY Drive 082 - Seaway Trail.gpx	4	
└─┐ NY Drive 083 - Adirondack Adventure.gpx	4	
└─┐ NY Drive 084 - Lake Champlain Loop.gpx	4	
└─┐ NY Drive 085 - Hudson River Valley.gpx	2	
└─┐ OH Drive 102 - Scenic Southeastern Oh..	3	
└─┐ OH Drive 103 - Amish Byways.gpx	3	
└─┐ OK Drive 073 - Cherokee Country.gpx	2	
└─┐ OK Drive 074 - Talimena Scenic Byway..	2	
└─┐ OR Drive 005 - Oregon Coast Highway..	5	
└─┐ OR Drive 006 - Mount Hood-Columbia R.	4	
└─┐ OR Drive 007 - Rogue-Umpqua Scenic...	4	
└─┐ OR Drive 008 - Cascade Lakes Highwa..	3	
└─┐ PA Drive 094 - Across The Alleghenies.gpx	4	
└─┐ PA Drive 095 - Laurel Highlands.gpx	3	
└─┐ PA Drive 096 - Pennsylvania Dutch Cou.	3	
└─┐ RI Drive 093 - South County Coast.gpx	3	
└─┐ SC Drive 113 - 113 Cherokee Foothills..	3	
└─┐ SD Drive 055 - Badlands And Black Hills.	6	
└─┐ TN Drive 110 - East Tennessee Border..	5	
└─┐ TX Drive 076 - Big Bend And Beyond.gpx	5	
└─┐ TX Drive 077 - Texas Hill Country.gpx	3	
└─┐ TX Drive 078 - East Texas Ramble.gpx	4	
└─┐ UT Drive 036 - Flaming Gorge Getaway..	2	












































Name	Size (KB)	Files
└─ UT Drive 037 - Utah Byways.gpx	3	
└─ UT Drive 038 - Bryce Canyon Country.gpx	2	
└─ UT Drive 039 - Zion Canyon Loop.gpx	4	
└─ VA Drive 107 - Skyline Drive.gpx	10	
└─ VA Drive 108 - Blue Ridge Parkway.gpx	5	
└─ VA Drive 109 - James River Plantations..	3	
└─ VT Drive 086 - Green Mountain Highway.	5	
└─ VT Drive 087 - Vermont's Quiet Corner..	3	
└─ WA Drive 001 - Olympic Loop.gpx	6	
└─ WA Drive 002 - North Cascades Loop.gpx	5	
└─ WA Drive 003 - Magnificant Mount Ranie	3	
└─ WA Drive 004 - Columbia River Road.gpx	2	
└─ WI Drive 058 - Wisconsin North Woods...	3	
└─ WI Drive 059 - Door County Byways.gpx	4	
└─ WI Drive 060 - Great River Road.gpx	5	
└─ WV Drive 105 - WV Midland Trail.gpx	4	
└─ WV Drive 106 - WV Potomac Highlands...	5	
└─ WY Drive 032 - North To Jackson Hole.g	5	
└─ WY Drive 033 - Yellowstone's Grand Lo.	4	
└─ WY Drive 034 - Cody Country.gpx	3	
└─ WY Drive 035 - Devils Tower Loop.gpx	2	
? └─ 2011 Street Atlas Files	136,832	117
└─ 1 ACN.dds	640	
└─ 1 All CGs for Less.dds	600	
└─ 1 AOR.dds	636	
└─ 1 Best Holiday.dds	516	
└─ 1 Best Parks In America.dds	572	
└─ 1 C2C Encore.dds	544	
└─ 1 C2C-BPA.dds	504	
└─ 1 C2C-Classic.dds	584	
└─ 1 C2C-Deluxe.dds	624	
└─ 1 C2C-Encore Elite.dds	528	
└─ 1 C2C-GNP.dds	596	
└─ 1 CampClub USA.dds	1,840	
└─ 1 Enjoy America.dds	928	
└─ 1 Good Sam.dds	2,560	
└─ 1 Happy Camper.dds	1,404	
└─ 1 KOA.dds	1,040	
└─ 1 NACC.dds	608	
└─ 1 Outdoor Resorts.dds	512	
└─ 1 Passport America.dds	2,256	
└─ 1 Rec USA.dds	692	
└─ 1 Resorts of Distinction.dds	628	












































Name	Size (KB)	Files
1 RPI Preferred.dds	624	
1 RPI.dds	692	
1 SKP Co Op.dds	504	
1 SKP Discount.dds	1,320	
1 SKP Rainbow.dds	508	
1 TT-Encore.dds	588	
1 TT-Leisure Time.dds	484	
1 TT-Mid Atlantic.dds	484	
1 TT-NACO.dds	496	
1 TT-Outdoor World.dds	488	
1 TT-Thousand Trails.dds	520	
1 Western Horizon.dds	492	
1 Yogi Bear.dds	568	
2a BLM Campgrounds.dds	596	
2a Canadian Natl Park.dds	528	
2a COE Campground.dds	868	
2a Natl Forest CGs.dds	2,816	
2a Natl Monument CGs.dds	488	
2a Natl Park CGs.dds	624	
2a Natl Rec Area CGs.dds	496	
2a Natl Seashore CGs.dds	480	
2a Natl Wildlife Refuge CGs.dds	508	
2a Natl Wildlife Refuge.dds	480	
2a TVA CGs.dds	484	
2b Canadian Prov Park CG.dds	928	
2b Canadian Prov Preserve CG.dds	488	
2b Other State CGs.dds	728	
2b State Beach CG.dds	484	
2b State Conserv Area CG.dds	484	
2b State Forest CG.dds	616	
2b State Park CG.dds	1,488	
2b State Preserve CG.dds	496	
2b State Rec Area CG.dds	604	
2c Local CGs.dds	1,516	
2d Military CGs.dds	720	
3 Private CGs Low Cost.dds	2,552	
3 Private CGs No WiFi.dds	6,912	
3 Private CGs Top Rated.dds	1,360	
3 Private CGs with WiFi.dds	5,660	
4 Medical Hospitals.dds	4,632	
4 Pet Hospitals.dds	5,296	
4 RV Svc-Camping World.dds	536	
4 RV Svc-CumminsOnan.dds	816	

Name	Size (KB)	Files
 4 RV Svc-Freightliner.dds	920	
 4 RV Svc-Good Sam.dds	796	
 5 Frat Lodge-Eagles.dds	560	
 5 Frat Lodge-Elks.dds	1,492	
 5 Frat Lodge-Moose.dds	688	
 6 Bridges Under 10.dds	532	
 6 Bridges 10 to 11.dds	540	
 6 Bridges 11 to 12.dds	628	
 6 Bridges 12 to 13.dds	804	
 6 Bridges 13 to 14.dds	1,272	
 6 Bridges 14 to 15.dds	956	
 6 Fuel-Bosselman.dds	484	
 6 Fuel-Flying J.dds	580	
 6 Fuel-Kangaroo Express.dds	492	
 6 Fuel-Loves.dds	620	
 6 Fuel-Other Truck Stops.dds	1,308	
 6 Fuel-Petro.dds	524	
 6 Fuel-Pilot.dds	652	
 6 Fuel-Road Ranger.dds	508	
 6 Fuel-Town Pump.dds	496	
 6 Fuel-Travel America.dds	584	
 6 Mountain Passes-Grades.dds	612	
 6 Post Offices.dds	21,032	
 6 Rest Stops with dump.dds	580	
 6 Rest Stops without dump.dds	1,148	
 7 Casino with Campground.dds	616	
 7 Casino with Overnight Parking.dds	680	
 7 Golf Courses-Golf Card Intl.dds	3,336	
 7 Golf Courses-Other Courses.dds	1,360	
 7 Gun Clubs-Private.dds	1,384	
 7 Gun Clubs-Public.dds	2,284	
 7 NASCAR Race Tracks.dds	508	
 7 Ski Areas.dds	792	
 7 Vineyards.dds	572	
 7 Wineries.dds	644	
 8 Bob Evans-No RV Parking.dds	596	
 8 Bob Evans-RV Parking OK.dds	668	
 8 Cracker Barrel-No RV Parking.dds	528	
 8 Cracker Barrel-RV Parking OK.dds	800	
 9 Bass Pro Shop-No Parking.dds	488	
 9 Bass Pro Shop-Parking OK.dds	508	
 9 BJs.dds	528	
 9 Cabellas.dds	492	












































Name	Size (KB)	Files
9 Costco.dds	728	
9 Home Depot.dds	1,484	
9 KMart.dds	1,184	
9 Neighborhood Market.dds	696	
9 Sams Club.dds	984	
9 Super Walmart-No Parking.dds	608	
9 Super Walmart-Parking OK.dds	1,652	
9 Trader Joes.dds	708	
9 Walmart-No Parking.dds	644	
9 Walmart-Parking OK.dds	1,288	
? 2011 Streets & Trips Files (2006-2010)	103,556	138
- Starter Location Group.stt	8,272	
1 ACN and AOR.stt	419	
1 ACN.stt	305	
1 All CGs For Less.stt	277	
1 AOR.stt	305	
1 Best Holiday.stt	228	
1 Best Parks In America.stt	261	
1 C2C-All Campgrounds.stt	555	
1 C2C-BPA.stt	224	
1 C2C-Classic.stt	269	
1 C2C-Deluxe.stt	289	
1 C2C-Encore Elite.stt	224	
1 C2C-Encore.stt	248	
1 C2C-GNP.stt	273	
1 CampClub USA.stt	942	
1 Enjoy America.stt	458	
1 Good Sam.stt	1,361	
1 Happy Camper.stt	732	
1 KOA.stt	527	
1 North American Camping Club.stt	277	
1 Outdoor Resorts.stt	220	
1 Passport America.stt	1,180	
1 Recreation USA.stt	329	
1 Resorts of Distinction.stt	285	
1 RPI Preferred.stt	285	
1 RPI.stt	329	
1 SKP Co-Op.stt	220	
1 SKP Discount.stt	680	
1 SKP Rainbow.stt	220	
1 TT-Encore.stt	265	
1 TT-Leisure Time.stt	220	
1 TT-Mid Atlantic.stt	220	

Name	Size (KB)	Files
 1 TT-NACO.stt	228	
 1 TT-Outdoor World.stt	224	
 1 TT-Thousand Trails.stt	232	
 1 Western Horizon.stt	224	
 1 Yogi Bear.stt	261	
 2a National CGs (All Natl CGs).stt	2,222	
 2a BLM Campgrounds.stt	293	
 2a Canadian National Park.stt	248	
 2a COE CGs.stt	478	
 2a National Forest CGs.stt	1,575	
 2a National Monument CG.stt	224	
 2a National Park CG.stt	321	
 2a National Rec Area.stt	228	
 2a National Seashore CG.stt	220	
 2a National Wildlife Refuge.stt	220	
 2a TVA CGs.stt	220	
 2a WMA CGs.stt	216	
 2b State Campgrounds (All State CGs)..	1,546	
 2b Canadian Provincial Park.stt	519	
 2b Canadian Provincial Preserve.stt	220	
 2b Other State Campgrounds.stt	248	
 2b State Beach.stt	220	
 2b State Conservation Area.stt	220	
 2b State Forest.stt	317	
 2b State Park.stt	849	
 2b State Preserve.stt	224	
 2b State Rec Area.stt	305	
 2c All Local Campgrounds.stt	865	
 2d Military CGs.stt	337	
 3 Private CGs (All Private CGs).stt	6,737	
 3 Private CGs (Low Cost).stt	1,423	
 3 Private CGs (Top Rated).stt	660	
 3 Private CGs (with WiFi).stt	3,042	
 3 Private CGs (without WiFi).stt	3,913	
 4 Medical Hospitals.stt	2,280	
 4 Pet Hospitals.stt	3,099	
 4 RV Service (All RV Service Locations)..	967	
 4 RV Service-Camping World.stt	244	
 4 RV Service-CumminsOnan.stt	426	
 4 RV Service-Freightliner.stt	474	
 4 RV Service-Good Sam.stt	410	
 5 Fraternal Lodges-Eagles.stt	256	
 5 Fraternal Lodges-Elks.stt	781	












































Name	Size (KB)	Files
 5 Fraternal Lodges-Moose.stt	365	
 6 Bridges (All Bridge Heights).stt	1,519	
 6 Bridges Under 10'.stt	255	
 6 Bridges 10' to 11'.stt	255	
 6 Bridges 11' to 12'.stt	316	
 6 Bridges 12' to 13'.stt	429	
 6 Bridges 13' to 14'.stt	715	
 6 Bridges 14' to 15'.stt	538	
 6 Fuel (All Truck Stops).stt	1,180	
 6 Fuel-Bosselman.stt	216	
 6 Fuel-Flying J.stt	265	
 6 Fuel-Kangaroo Express.stt	220	
 6 Fuel-Loves.stt	289	
 6 Fuel-Other Truck Stops.stt	684	
 6 Fuel-Petro.stt	232	
 6 Fuel-Pilot.stt	305	
 6 Fuel-Road Ranger.stt	220	
 6 Fuel-Town Pump.stt	216	
 6 Fuel-Travel America.stt	265	
 6 Mountain Passes & Grades.stt	296	
 6 Post Offices.stt	11,658	
 6 Rest Stops (All Rest Stops).stt	756	
 6 Rest Stops with Dump Station.stt	280	
 6 Rest Stops without Dump Station.stt	667	
 7 Casinos (All Casinos).stt	414	
 7 Casinos with Campground.stt	288	
 7 Casinos with Overnight Parking.stt	320	
 7 Golf Courses (All Golf Courses).stt	2,179	
 7 Golf Courses-Golf Card Intl.stt	1,703	
 7 Golf Courses-Other Public Courses.stt	687	
 7 Gun Clubs (All).stt	1,738	
 7 Gun Clubs-Private.stt	724	
 7 Gun Clubs-Public.stt	1,212	
 7 NASCAR Race Tracks.stt	224	
 7 Ski Areas.stt	402	
 7 Vineyards.stt	269	
 7 Wineries & Vineyards.stt	383	
 7 Wineries.stt	313	
 8 Bob Evans (All Bob Evans).stt	407	
 8 Bob Evans-No RV Parking.stt	273	
 8 Bob Evans-RV Parking OK.stt	309	
 8 Cracker Barrel (All Cracker Barrels).stt	419	
 8 Cracker Barrel-No RV Parking.stt	236	




Name	Size (KB)	Files
 8 Cracker Barrel-RV Parking OK.stt	377	
 9 Bass Pro Shops (All Bass Pro Shops)..	254	
 9 Bass Pro Shops-No ONite Parking.stt	220	
 9 Bass Pro Shops-ONite Parking OK.stt	224	
 9 BJs.stt	240	
 9 Cabellas.stt	220	
 9 Camping World.stt	265	
 9 Costco.stt	369	
 9 Home Depot.stt	789	
 9 KMart.stt	571	
 9 Neighborhood Market.stt	274	
 9 Sams Club.stt	381	
 9 Super Walmart (All Stores).stt	939	
 9 Super Walmart-No Parking.stt	289	
 9 Super Walmart-Parking OK.stt	873	
 9 Trader Joe's.stt	365	
 9 Walmart & Super Walmart (All Stores)..	1,487	
 9 Walmart (All Stores).stt	750	
 9 Walmart-No Parking.stt	301	
 9 Walmart-Parking OK.stt	644	
?  2011 Streets & Trips Files (2011)	716,780	116
 1 ACN.stt	6,338	
 1 All CGs For Less.stt	6,339	
 1 AOR.stt	6,338	
 1 Best Holiday.stt	6,339	
 1 Best Parks In America.stt	6,339	
 1 C2C-BPA.stt	6,339	
 1 C2C-Classic.stt	6,339	
 1 C2C-Deluxe.stt	6,339	
 1 C2C-Encore Elite.stt	6,339	
 1 C2C-Encore.stt	6,339	
 1 C2C-GNP.stt	6,339	
 1 CampClub USA.stt	6,339	
 1 Enjoy America.stt	6,339	
 1 Good Sam.stt	6,339	
 1 Happy Camper.stt	6,339	
 1 KOA.stt	6,339	
 1 North American Camping Club.stt	6,339	
 1 Outdoor Resorts.stt	6,339	
 1 Passport America.stt	6,339	
 1 Recreation USA.stt	6,339	
 1 Resorts of Distinction.stt	6,339	
 1 RPI Preferred.stt	6,339	





































Name	Size (KB)	Files
 1 RPI.stt	6,339	
 1 SKP Co-Op.stt	6,339	
 1 SKP Discount.stt	6,339	
 1 SKP Rainbow.stt	6,339	
 1 TT-Encore.stt	6,339	
 1 TT-Leisure Time.stt	6,339	
 1 TT-Mid Atlantic.stt	6,339	
 1 TT-NACO.stt	6,339	
 1 TT-Outdoor World.stt	6,339	
 1 TT-Thousand Trails.stt	6,339	
 1 Western Horizon.stt	6,339	
 1 Yogi Bear.stt	6,339	
 2a BLM.stt	2,254	
 2a Canadian Natl Park.stt	2,254	
 2a COE.stt	2,254	
 2a National Forest.stt	2,254	
 2a National Monument.stt	2,254	
 2a National Park.stt	2,254	
 2a National Rec Area.stt	2,254	
 2a National Seashore.stt	2,254	
 2a National Wildlife Refuge.stt	2,254	
 2a TVA.stt	2,254	
 2a Wildlife Mgmt Area.stt	2,254	
 2b Canadian Provincial Park.stt	2,221	
 2b Canadian Provincial Preserve.stt	2,220	
 2b Other State CGs.stt	2,220	
 2b State Beach.stt	2,221	
 2b State Conservation Area.stt	2,220	
 2b State Forest.stt	2,220	
 2b State Park.stt	2,220	
 2b State Preserve.stt	2,220	
 2b State Rec Area.stt	2,221	
 2c Local Campground.stt	2,220	
 2d Military CGs.stt	352	
 3 Private CGs-Low Cost.stt	8,506	
 3 Private CGs-Top Rated.stt	8,506	
 3 Private CGs-With WiFi.stt	8,506	
 3 Private CGs-Without WiFi.stt	8,506	
 4 Medical Hospitals.stt	5,992	
 4 Pet Hospitals.stt	5,992	
 4 RV Service-Camping World.stt	5,992	
 4 RV Service-CumminsOnan.stt	5,992	
 4 RV Service-Freightliner.stt	5,992	











































Name	Size (KB)	Files
 4 RV Service-Good Sam.stt	5,992	
 5 Fraternal Lodge-Eagles.stt	1,005	
 5 Fraternal Lodge-Elks.stt	1,005	
 5 Fraternal Lodge-Moose.stt	1,005	
 6 Bridges Under 10'.stt	14,718	
 6 Bridges 10 Foot to 11 Foot.stt	14,718	
 6 Bridges 11 Foot to 12 Foot.stt	14,718	
 6 Bridges 12 Foot to 13 Foot.stt	14,718	
 6 Bridges 13 Foot to 14 Foot.stt	14,718	
 6 Bridges 14 Foot to 15 Foot.stt	14,718	
 6 Fuel-Bosselman.stt	14,718	
 6 Fuel-Flying J.stt	14,718	
 6 Fuel-Kangaroo Express.stt	14,718	
 6 Fuel-Loves.stt	14,718	
 6 Fuel-Other Truck Stops.stt	14,718	
 6 Fuel-Petro.stt	14,718	
 6 Fuel-Pilot.stt	14,718	
 6 Fuel-Road Ranger.stt	14,718	
 6 Fuel-Town Pump.stt	14,718	
 6 Fuel-Travel America.stt	14,718	
 6 Mountain Passes & Grades.stt	14,718	
 6 Post Offices.stt	14,718	
 6 Rest Stops with Dump Station.stt	14,718	
 6 Rest Stops without Dump Station.stt	14,718	
 7 Casino with Campground.stt	4,338	
 7 Casino with Overnight Parking.stt	4,338	
 7 Golf Courses-Golf Card Intl.stt	4,338	
 7 Golf Courses-Other Public Courses.stt	4,338	
 7 Gun Clubs-Private.stt	4,338	
 7 Gun Clubs-Public.stt	4,338	
 7 NASCAR Race Tracks.stt	4,338	
 7 Ski Areas.stt	4,338	
 7 Vineyards.stt	4,338	
 7 Wineries.stt	4,338	
 8 Bob Evans-No RV Parking.stt	664	
 8 Bob Evans-RV Parking OK.stt	664	
 8 Cracker Barrel-No RV Parking.stt	665	
 8 Cracker Barrel-RV Parking OK.stt	664	
 9 Bass Pro Shops-No Parking.stt	3,120	
 9 Bass Pro Shops-Parking OK.stt	3,120	
 9 BJs.stt	3,120	
 9 Cabellas.stt	3,120	
 9 Costco.stt	3,120	












































Name	Size (KB)	Files
9 Home Depot.stt	3,120	
9 KMart.stt	3,120	
9 Sam's Club.stt	3,120	
9 Super Walmart-No Parking.stt	3,120	
9 Super Walmart-Parking OK.stt	3,120	
9 Trader Joe's.stt	3,120	
9 Walmart-No Parking.stt	3,120	
9 Walmart-Parking OK.stt	3,120	
? 2011 Tools	26,286	375
? 2011 CSV Files	25,564	117
1 ACN.csv	61	
1 All CGs For Less.csv	47	
1 AOR.csv	60	
1 Best Holiday.csv	11	
1 Best Parks In America.csv	32	
1 C2C-BPA.csv	7	
1 C2C-Classic.csv	40	
1 C2C-Deluxe.csv	56	
1 C2C-Encore Elite.csv	7	
1 C2C-Encore.csv	25	
1 C2C-GNP.csv	44	
1 CampClub USA.csv	492	
1 Enjoy America.csv	173	
1 Good Sam.csv	777	
1 Happy Camper.csv	337	
1 KOA.csv	213	
1 North American Camping Club.csv	45	
1 Outdoor Resorts.csv	4	
1 Passport America.csv	642	
1 Recreation USA.csv	80	
1 Resorts of Distinction.csv	53	
1 RPI Preferred.csv	52	
1 RPI.csv	79	
1 SKP Co-Op.csv	2	
1 SKP Discount.csv	305	
1 SKP Rainbow.csv	3	
1 TT-Encore.csv	38	
1 TT-Leisure Time.csv	3	
1 TT-Mid Atlantic.csv	4	
1 TT-NACO.csv	8	
1 TT-Outdoor World.csv	5	
1 TT-Thousand Trails.csv	13	
1 Western Horizon.csv	6	

Name	Size (KB)	Files
 1 Yogi Bear.csv	33	
 2a BLM.csv	42	
 2a Canadian Natl Park.csv	17	
 2a COE.csv	120	
 2a National Forest.csv	714	
 2a National Monument.csv	5	
 2a National Park.csv	54	
 2a National Rec Area.csv	8	
 2a National Seashore.csv	1	
 2a National Wildlife Refuge.csv	1	
 2a TVA.csv	3	
 2a Wildlife Mgmt Area.csv	3	
 2b Canadian Provincial Park.csv	142	
 2b Canadian Provincial Preserve.csv	5	
 2b Other State CGs.csv	19	
 2b State Beach.csv	3	
 2b State Conservation Area.csv	2	
 2b State Forest.csv	49	
 2b State Park.csv	311	
 2b State Preserve.csv	8	
 2b State Recreation Area.csv	46	
 2c Local Campground.csv	311	
 2d Military CGs.csv	82	
 3 Private Campgrounds (Low Cost).csv	718	
 3 Private Campgrounds (Top Rated)..	324	
 3 Private CGs (with WiFi).csv	1,888	
 3 Private CGs (without WiFi).csv	2,225	
 4 Camping World.csv	24	
 4 CumminsOnan.csv	111	
 4 Freightliner.csv	159	
 4 Good Sam.csv	101	
 4 Medical Hospitals.csv	1,124	
 4 Pet Hospitals.csv	1,413	
 5 Eagles.csv	30	
 5 Elks.csv	365	
 5 Moose.csv	70	
 6 Bridges Under 10'.csv	20	
 6 Bridges 10 Foot to 11 Foot.csv	23	
 6 Bridges 11 Foot to 12 Foot.csv	53	
 6 Bridges 12 Foot to 13 Foot.csv	92	
 6 Bridges 13 Foot to 14 Foot.csv	231	
 6 Bridges 14 Foot to 15 Foot.csv	137	
 6 Fuel-Bosselman.csv	2	

Name	Size (KB)	Files
 6 Fuel-Flying J.csv	34	
 6 Fuel-Kangaroo Express.csv	6	
 6 Fuel-Loves.csv	45	
 6 Fuel-Other Truck Stops.csv	234	
 6 Fuel-Petro.csv	13	
 6 Fuel-Pilot.csv	54	
 6 Fuel-Road Ranger.csv	6	
 6 Fuel-Town Pump.csv	2	
 6 Fuel-Travel America.csv	35	
 6 Mountain Passes & Grades.csv	41	
 6 Post Offices.csv	6,057	
 6 Rest Stops with Dump Station.csv	33	
 6 Rest Stops without Dump Station.csv	194	
 7 Casino with Campground.csv	43	
 7 Casino with Overnight Parking.csv	62	
 7 Golf Courses-Golf Card Intl.csv	936	
 7 Golf Courses-Other Public Courses..	261	
 7 Gun Clubs-Private.csv	261	
 7 Gun Clubs-Public.csv	520	
 7 NASCAR Race Tracks.csv	7	
 7 Ski Areas.csv	97	
 7 Vineyards.csv	29	
 7 Wineries.csv	51	
 8 Bob Evans-No RV Parking.csv	39	
 8 Bob Evans-RV Parking OK.csv	64	
 8 Cracker Barrel-No RV Parking.csv	15	
 8 Cracker Barrel-RV Parking OK.csv	97	
 9 Bass Pro Shops-No ONite Parking...	5	
 9 Bass Pro Shops-ONite Parking OK...	11	
 9 BJs.csv	15	
 9 Cabellas.csv	5	
 9 Camping World.csv	32	
 9 Costco.csv	78	
 9 Home Depot.csv	310	
 9 KMart.csv	192	
 9 Sams Club.csv	96	
 9 Super Walmart (No Parking).csv	46	
 9 Super Walmart (Parking OK).csv	351	
 9 Trader Joes.csv	79	
 9 Walmart (No Parking).csv	55	
 9 Walmart (Parking OK).csv	238	
?  2011 Icons	390	121
 ACN.bmp	3	

Name	Size (KB)	Files
 All Campgrounds For Less.bmp	3	
 AOR.bmp	3	
 Bass Pro Shops No Overnite Parking...	3	
 Bass Pro Shops Overnite Parking OK..	3	
 Bass Pro Shops.bmp	3	
 Best Holiday.bmp	3	
 Best Parks In America.bmp	3	
 BJs.bmp	3	
 BLM.bmp	3	
 Bob Evans (No Parking).bmp	3	
 Bob Evans (Parking OK).bmp	3	
 Bridges Under 10'.bmp	2	
 Bridges 10' to 11'.bmp	2	
 Bridges 11' to 12'.bmp	2	
 Bridges 12' to 13'.bmp	2	
 Bridges 13' to 14'.bmp	2	
 Bridges 14' to 15'.bmp	2	
 C2C-BPA.bmp	3	
 C2C-Classic.bmp	3	
 C2C-Deluxe.bmp	3	
 C2C-Encore Elite.bmp	3	
 C2C-Encore.bmp	3	
 C2C-GNP.bmp	3	
 Cabellas.bmp	3	
 Camp Club USA.bmp	3	
 Camping World.bmp	3	
 Canadian Nat Park.bmp	3	
 Canadian Prov Park.bmp	3	
 Canadian Prov Preserve.bmp	3	
 Casino with Campground.bmp	2	
 Casino with Overnight Parking.bmp	2	
 Corps of Engineers.bmp	3	
 Costco.bmp	3	
 Cracker Barrel (No Parking).bmp	3	
 Cracker Barrel (Parking OK).bmp	3	
 Enjoy America!.bmp	3	
 Fuel Bosselman.bmp	3	
 Fuel Flying J.bmp	3	
 Fuel Kangaroo Express.bmp	3	
 Fuel Loves.bmp	3	
 Fuel Other Truck Stops.bmp	3	
 Fuel Petro.bmp	3	
 Fuel Pilot.bmp	3	

Name	Size (KB)	Files
 Fuel Road Ranger.bmp	3	
 Fuel Town Pump.bmp	3	
 Fuel Travel America.bmp	3	
 Golf Courses (Golf Card Intl).bmp	1	
 Golf Courses (Other Courses).bmp	1	
 Good Sam.bmp	3	
 Gun Club (Private).bmp	3	
 Gun Club (Public).bmp	3	
 Happy Camper.bmp	3	
 Home Depot.bmp	3	
 Hospital.bmp	3	
 Icon-Yogi Bear.bmp	3	
 KMart.bmp	3	
 KOA.bmp	3	
 Local Campgrounds.bmp	3	
 Lodge Eagles.bmp	3	
 Lodge Elks.bmp	3	
 Lodge Moose.bmp	3	
 Military Campground.bmp	3	
 Mountains.bmp	2	
 NASCAR.bmp	3	
 National Forests Campgrounds.bmp	3	
 National Monument.bmp	3	
 National Park.bmp	3	
 National Rec Area.bmp	3	
 National Seashore.bmp	3	
 National Wildlife Refuge.bmp	3	
 Neighborhood Market (No Park).bmp	3	
 Neighborhood Market (Park OK).bmp	3	
 Neighborhood Market.bmp	3	
 North American Camping Club.bmp	3	
 Other Public CGs.bmp	3	
 Outdoor Resorts.bmp	3	
 Passport America.bmp	3	
 Pet Hospital.bmp	3	
 Post Office.bmp	3	
 Priv CG Low Cost.bmp	3	
 Priv CG Top.bmp	3	
 Priv CG With WiFi.bmp	3	
 Priv CG Without WiFi.bmp	3	
 Recreation USA.bmp	3	
 Resorts Of Distinction.bmp	3	
 Rest Stop no services.bmp	1	

Name	Size (KB)	Files
 Rest Stop with ssrvices.bmp	1	
 RPI Preferred.bmp	3	
 RPI.bmp	3	
 Sam's Club.bmp	3	
 Service (Camping World).bmp	3	
 Service (CumminsOnan).bmp	3	
 Service (Freightliner).bmp	3	
 Service (Good Sam).bmp	3	
 Ski Resorts.bmp	3	
 SKP Co-Op.bmp	3	
 SKP Discount.bmp	3	
 SKP Rainbow Park.bmp	3	
 State Beach.bmp	3	
 State Conservation Area.bmp	3	
 State Forest.bmp	3	
 State Parks.bmp	3	
 State Preserve.bmp	3	
 State Rec Area.bmp	3	
 Super Walmart (No Park).bmp	3	
 Super Walmart (Park OK).bmp	3	
 Thousand Trails-Encore.bmp	3	
 Thousand Trails-Leisure Time.bmp	3	
 Thousand Trails-Mid Atlantic.bmp	3	
 Thousand Trails-NACO.bmp	3	
 Thousand Trails-Outdoor World.bmp	3	
 Thousand Trails-Thousand Trails.bmp	3	
 Trader Joes.bmp	3	
 TVA.bmp	3	
 Vineyards.bmp	3	
 Walmart (No Park).bmp	3	
 Walmart (Park OK).bmp	3	
 Western Horizon.bmp	3	
 Wineries.bmp	3	
 WMA.bmp	3	
?  The Most Scenic Drives In America	27,084	240
?  GPX Files	428	120
└─  AK Drive 018 - George Parks Highwa.	3	
└─  AK Drive 019 - Kenai Peninsula.gpx	4	
└─  AK Drive 020 - Richardson Highway.g.	3	
└─  AL Drive 115 - Lookout Mountain Park	4	
└─  AR Drive 075 - Scenic Highway 7.gpx	4	
└─  AZ Drive 045 - Monument Valley Mean	3	
└─  AZ Drive 046 - Arizona Indian Country	3	





















Name	Size (KB)	Files
└ AZ Drive 047 - Grand Canyon Loop.gpx	3	
└ AZ Drive 048 - Red Rock Country.gpx	3	
└ AZ Drive 049 - Apache Trail.gpx	3	
└ AZ Drive 050 - Coronado Trail.gpx	2	
└ CA Drive 009 - Redwood Highway.gpx	5	
└ CA Drive 010 - Mount Shasta-Cascad.	4	
└ CA Drive 011 - Pacific Coast Highway.	5	
└ CA Drive 012 - Yosemite And Beyond	5	
└ CA Drive 013 - Big Sur Coast.gpx	4	
└ CA Drive 014 - Death Valley Sojourn.	3	
└ CA Drive 015 - Joshua Tree Journey..	3	
└ CO Drive 040 - Rocky Mountain Ram.	3	
└ CO Drive 041 - Peak-To-Peak Scenic.	2	
└ CO Drive 042 - Colorado Springs Loo.	4	
└ CO Drive 043 - San Juan Skyway.gpx	3	
└ CO Drive 044 - Highway Of Legends..	2	
└ CT Drive 092 - Litchfield Hills.gpx	3	
└ DE Drive 100 - Brandywine Valley.gpx	2	
└ FL Drive 118 - Gulf Coast Drive.gpx	4	
└ FL Drive 119 - Road To Flamingo.gpx	2	
└ FL Drive 120 - Overseas Highway.gpx	2	
└ GA Drive 116 - North Georgia Highlan	4	
└ GA Drive 117 - Georgia's Colonial Co	4	
└ HI Drive 021 - Kuhio Highway.gpx	2	
└ HI Drive 022 - Oahu Coastal Loop.gpx	3	
└ HI Drive 023 - Hana Highway.gpx	3	
└ HI Drive 024 - Aloha Loop.gpx	5	
└ IA Drive 066 - Loess Hills Scenic Byw.	6	
└ ID Drive 025 - Idaho Heartland.gpx	3	
└ ID Drive 026 - Salmon-Bitterroot Cou.	3	
└ ID Drive 027 - Sawtooth Sampler.gpx	3	
└ IL Drive 067 - Illinois Northwest.gpx	3	
└ IL Drive 068 - Shawnee Hills Scenic B.	4	
└ IN Drive 101 - Indiana, Hill And Dale.gpx	2	
└ KS Drive 069 - Kansas East And We..	3	
└ KS Drive 070 - Flint Hills Highlights.gpx	3	
└ KY Drive 104 - Bluegrass To Pennyro.	4	
└ LA Drive 079 - Bayou Byways.gpx	4	
└ MA Drive 090 - Mohawk Trail.gpx	3	
└ MA Drive 091 - Cape Cod's Sandy Sh.	4	
└ MD Drive 098 - Maryland Panhandle.g	5	
└ MD Drive 099 - Eastern Shore Sampl.	3	
└ ME Drive 080 - Maine Coast.gpx	5	

Name	Size (KB)	Files
└─┐ ME Drive 081 - Mount Desert Island.gpx	4	
└─┐ MI Drive 061 - Upper Peninsula Drive..	4	
└─┐ MI Drive 062 - Lake Michigan Tour.gpx	4	
└─┐ MI Drive 063 - The Scenic Sunrise Sh.	3	
└─┐ MN Drive 056 - Northern Minnesota Ci	3	
└─┐ MN Drive 057 - North Shore Drive.gpx	4	
└─┐ MO Drive 071 - Missouri Rhineland.gpx	3	
└─┐ MO Drive 072 - Missouri Ozarks.gpx	5	
└─┐ MS Drive 114 - Natchez Trace Parkw.	4	
└─┐ MT Drive 028 - Going-To-The-Sun Rd.	3	
└─┐ MT Drive 029 - In Flathead Indian Cou	5	
└─┐ MT Drive 030 - Charlie Russell Count.	4	
└─┐ MT Drive 031 - Beartooth Country.gpx	3	
└─┐ NC Drive 111 - Carolina Countryside..	3	
└─┐ NC Drive 112 - Outer Banks Highway..	2	
└─┐ ND Drive 054 - North Dakota Sampler.	5	
└─┐ NE Drive 064 - Nebraska Heartland.gpx	4	
└─┐ NE Drive 065 - Platte River Road.gpx	4	
└─┐ NH Drive 088 - New Hampshire Highli.	3	
└─┐ NH Drive 089 - White Mountain Wond.	5	
└─┐ NJ Drive 097 - Delaware River Loop.g.	4	
└─┐ NM Drive 051 - New Mexico North.gpx	5	
└─┐ NM Drive 052 - Jemez Mountain Trail.	2	
└─┐ NM Drive 053 - New Mexico's Scenic..	3	
└─┐ NV Drive 016 - Loneliest Road In Ame	3	
└─┐ NV Drive 017 - Nevada 93.gpx	2	
└─┐ NY Drive 082 - Seaway Trail.gpx	4	
└─┐ NY Drive 083 - Adirondack Adventure.	4	
└─┐ NY Drive 084 - Lake Champlain Loop..	4	
└─┐ NY Drive 085 - Hudson River Valley.gpx	2	
└─┐ OH Drive 102 - Scenic Southeastern...	3	
└─┐ OH Drive 103 - Amish Byways.gpx	3	
└─┐ OK Drive 073 - Cherokee Country.gpx	2	
└─┐ OK Drive 074 - Talimena Scenic Byw..	2	
└─┐ OR Drive 005 - Oregon Coast Highw..	5	
└─┐ OR Drive 006 - Mount Hood-Columbi.	4	
└─┐ OR Drive 007 - Rogue-Umpqua Scen..	4	
└─┐ OR Drive 008 - Cascade Lakes High..	3	
└─┐ PA Drive 094 - Across The Alleghenie	4	
└─┐ PA Drive 095 - Laurel Highlands.gpx	3	
└─┐ PA Drive 096 - Pennsylvania Dutch C.	3	
└─┐ RI Drive 093 - South County Coast.gpx	3	
└─┐ SC Drive 113 - 113 Cherokee Foothill	3	

Name	Size (KB)	Files
└ SD Drive 055 - Badlands And Black H.	6	
└ TN Drive 110 - East Tennessee Bord.	5	
└ TX Drive 076 - Big Bend And Beyond.	5	
└ TX Drive 077 - Texas Hill Country.gpx	3	
└ TX Drive 078 - East Texas Ramble.gpx	4	
└ UT Drive 036 - Flaming Gorge Getaw.	2	
└ UT Drive 037 - Utah Byways.gpx	3	
└ UT Drive 038 - Bryce Canyon Country.	2	
└ UT Drive 039 - Zion Canyon Loop.gpx	4	
└ VA Drive 107 - Skyline Drive.gpx	10	
└ VA Drive 108 - Blue Ridge Parkway.gpx	5	
└ VA Drive 109 - James River Plantatio	3	
└ VT Drive 086 - Green Mountain Highw	5	
└ VT Drive 087 - Vermont's Quiet Corn.	3	
└ WA Drive 001 - Olympic Loop.gpx	6	
└ WA Drive 002 - North Cascades Loop.	5	
└ WA Drive 003 - Magnificant Mount Ra	3	
└ WA Drive 004 - Columbia River Road.	2	
└ WI Drive 058 - Wisconsin North Woo..	3	
└ WI Drive 059 - Door County Byways...	4	
└ WI Drive 060 - Great River Road.gpx	5	
└ WV Drive 105 - WV Midland Trail.gpx	4	
└ WV Drive 106 - WV Potomac Highlan.	5	
└ WY Drive 032 - North To Jackson Hq.	5	
└ WY Drive 033 - Yellowstone's Grand..	4	
└ WY Drive 034 - Cody Country.gpx	3	
└ WY Drive 035 - Devils Tower Loop.gpx	2	
? STT Files	26,656	120
└ AK Drive 18 - George Parks Highway..	218	
└ AK Drive 19 - Kenai Peninsula.stt	219	
└ AK Drive 20 - Richardson Highway.stt	218	
└ AL Drive 115 - Lookout Mountain Park	219	
└ AR Drive 75 - Scenic Highway 7.stt	217	
└ AZ Drive 45 - Monument Valley Meand	216	
└ AZ Drive 46 - Arizona Indian Country.stt	218	
└ AZ Drive 47 - Grand Canyon Loop.stt	219	
└ AZ Drive 48 - Red Rock Country.stt	218	
└ AZ Drive 49 Apache Trail.stt	216	
└ AZ Drive 50 - Coronado Trail.stt	217	
└ CA Drive 10 - Mount Shasta-Cascade.	224	
└ CA Drive 11 - Pacific Coast Highway.stt	219	
└ CA Drive 12 - Yosemite And Beyond.stt	220	
└ CA Drive 13 - Big Sur Coast.stt	218	

Name	Size (KB)	Files
 CA Drive 14 - Death Valley Sojourn.stt	219	
 CA Drive 15 - Joshua Tree Journey.stt	219	
 CA Drive 9 - Redwood Highway.stt	219	
 CO Drive 40 - Rocky Mountain Rambl.	218	
 CO Drive 41 - Peak-To-Peak Scenic..	218	
 CO Drive 42 - Colorado Springs Loop..	219	
 CO Drive 43 - San Juan Skyway.stt	218	
 CO Drive 44 - Highway Of Legends.stt	218	
 CT Drive 92 - Litchfield Hills.stt	216	
 DE Drive 100 - Brandywine Valley.stt	218	
 FL Drive 118 - Gulf Coast Drive.stt	219	
 FL Drive 119 - Road To Flamingo.stt	218	
 FL Drive 120 - Overseas Highway.stt	217	
 GA Drive 116 - North Georgia Highlan	448	
 GA Drive 117 - Georgia's Colonial Co	219	
 HI Drive 21 - Kuhio Highway.stt	218	
 HI Drive 22 - Oahu Coastal Loop.stt	219	
 HI Drive 23 - Hana Highway.stt	218	
 HI Drive 24 - Aloha Loop.stt	220	
 IA Drive 66 - Loess Hills Scenic Bywa.	222	
 ID Drive 25 - Idaho Heartland.stt	218	
 ID Drive 26 - Salmon-Bitterroot Count.	218	
 ID Drive 27 - Sawtooth Sampler.stt	218	
 IL Drive 67 - Illinois Northwest.stt	218	
 IL Drive 68 - Shawnee Hills Scenic By.	219	
 IN Drive 101 - Indiana, Hill And Dale.stt	218	
 KS Drive 69 - Kansas East And West..	218	
 KS Drive 70 - Flint Hills Highlights.stt	218	
 KY Drive 104 - Bluegrass To Pennyro.	219	
 LA Drive 79 - Bayou Byways.stt	220	
 MA Drive 90 - Mohawk Trail.stt	218	
 MA Drive 91 - Cape Cod's Sandy Sho.	217	
 MD Drive 98 - Maryland Panhandle.stt	220	
 MD Drive 99 - Eastern Shore Sample.	218	
 ME Drive 80 - Maine Coast.stt	220	
 ME Drive 81 - Mount Desert Island.stt	219	
 MI Drive 61 - Upper Peninsula Drive.stt	220	
 MI Drive 62 - Lake Michigan Tour.stt	219	
 MI Drive 63 - The Scenic Sunrise Sho.	218	
 MN Drive 56 - Northern Minnesota Cir.	218	
 MN Drive 57 - North Shore Drive.stt	219	
 MO Drive 71 - Missouri Rhineland.stt	218	
 MO Drive 72 - Missouri Ozarks.stt	220	

Name	Size (KB)	Files
 MSDrive 114 - Natchez Trace Parkwa.	219	
 MT Drive 28 - Going-To-The-Sun Roa	218	
 MT Drive 29 - In Flathead Indian Coun	219	
 MT Drive 30 - Charlie Russell Country.	219	
 MT Drive 31 - Beartooth Country.stt	218	
 NC Drive 111 - Carolina Countryside.stt	218	
 NC Drive 112 - Outer Banks Highway..	218	
 ND Drive 54 - North Dakota Sampler.stt	220	
 NE Drive 64 - Nebraska Heartland.stt	219	
 NE Drive 65 - Platte River Road.stt	219	
 NH Drive 88 - New Hampshire Highlig	218	
 NH Drive 89 - White Mountain Wonde.	220	
 NJ Drive 97 - Delaware River Loop.stt	219	
 NM Drive 51 - New Mexico North.stt	219	
 NM Drive 52 - Jemez Mountain Trail.stt	218	
 NM Drive 53 - New Mexico's Scenic S.	218	
 NV Drive 16 - Loneliest Road In Ameri	220	
 NV Drive 17 - Nevada 93.stt	218	
 NY Drive 82 - Seaway Trail.stt	219	
 NY Drive 83 - Adirondack Adventure.stt	217	
 NY Drive 84 - Lake Champlain Loop.stt	219	
 NY Drive 85 - Hudson River Valley.stt	218	
 OH Drive 102 - Scenic Southeastern...	218	
 OH Drive 103 - Amish Byways.stt	218	
 OK Drive 73 - Cherokee Country.stt	218	
 OK Drive 74 - Talimena Scenic Bywa.	218	
 OR Drive 5 - Oregon Coast Highway.stt	220	
 OR Drive 6 - Mount Hood-Columbia R.	218	
 OR Drive 7 - Rogue-Umpqua Scenic...	218	
 OR Drive 8 - Cascade Lakes Highwa..	217	
 PA Drive 94 - Across The Alleghenies	217	
 PA Drive 95 - Laurel Highlands.stt	216	
 PA Drive 96 - Pennsylvania Dutch Co.	216	
 RI Drive 93 - South County Coast.stt	216	
 SC Drive 113 - Cherokee Foothills Sc.	218	
 SD Drive 55 - Badlands And Black Hill.	221	
 TN Drive 110 - East Tennessee Bord.	220	
 TX Drive 76 - Big Bend And Beyond.stt	220	
 TX Drive 77 - Texas Hill Country.stt	219	
 TX Drive 78 - East Texas Ramble.stt	219	
 UT Drive 36 - Flaming Gorge Getawa.	218	
 UT Drive 37 - Utah Byways.stt	219	
 UT Drive 38 - Bryce Canyon Country.stt	218	

Name	Size (KB)	Files
 UT Drive 39 - Zion Canyon Loop.stt	220	
 VA Drive 107 - Skyline Drive.stt	228	
 VA Drive 108 - Blue Ridge Parkway.stt	219	
 VA Drive 109 - James River Plantatio	218	
 VT Drive 87 - Vermont's Quiet Corner.	218	
 VY Drive 86 - Green Mountain Highwa	220	
 WA Drive 1 - Olympic Loop.stt	220	
 WA Drive 2 - North Cascades Loop.stt	219	
 WA Drive 3 - Magnificant Mount Ranie	448	
 WA Drive 4 - Columbia River Road.stt	217	
 WI Drive 58 - Wisconsin North Wood..	218	
 WI Drive 59 - Door County Byways.stt	219	
 WI Drive 60 - Great River Road.stt	220	
 WV Drive 105 - Midland Trail.stt	219	
 WV Drive 106 - Potomac Highlands.stt	220	
 WY Drive 32 - North To Jackson Hole.	220	
 WY Drive 33 - Yellowstone's Grand L.	217	
 WY Drive 34 - Cody Country.stt	218	
 WY Drive 35 - Devils Tower Loop.stt	217	
 RV Directions 2011 Users Manual - Releas.	3,897	