


# Look at what's on the horizon...

## Live Sirius Marine Weather on your NavNet vx2!



**COMING SOON!**



Keeping track of weather is about to get easier than ever with Furuno's NavNet vx2! Furuno and Sirius are teaming up to bring you live, up-to-date weather information and forecasting to give you peace of mind, no matter when or how you are using your boat. The weather information is obtained from the weather industry's leading experts and is delivered via digital receiver through Sirius' Marine Weather services.

You will have the ability to receive high-quality and comprehensive weather information and forecasting that you can overlay onto your C-Map MAX charts. You will be provided with premium weather content, such as current weather reports, NOWRad® nationwide high-resolution weather radar imagery and Sea Surface Temperature images that can help fishermen locate hot spots. Now you can have your weatherman with you 24/7 with your TRUE color NavNet vx2 Radar/Chart Plotter and Sirius Marine Weather!



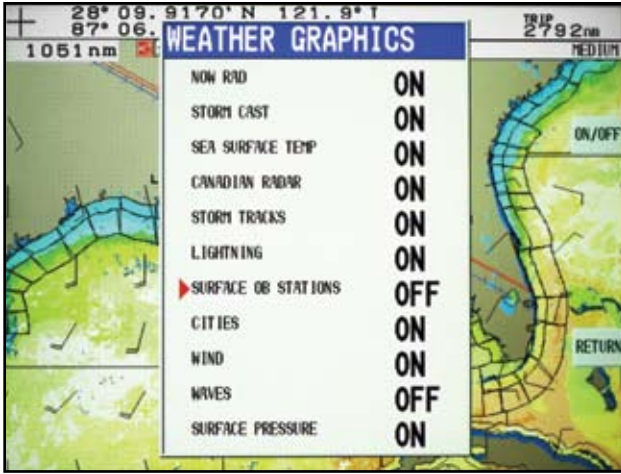
Satellite weather receiver for NavNet vx2 7", 10.4" and Black Box units. Requires Sirius weather service subscription, sold separately.

### Features: (Note - features may change with final release)

- Up-to-the-minute weather forecasting at sea
- Satellite Sea Surface Temperatures
- Animated NOWRad® weather radar forecasts
- Pressure isobars and frontal boundaries
- Squall lines and surface pressure
- Wind forecasts using wind barbs or arrows
- Marine text forecasts
- Lightning strike reports & storm tracking
- Buoy reports
- Wave height forecasts

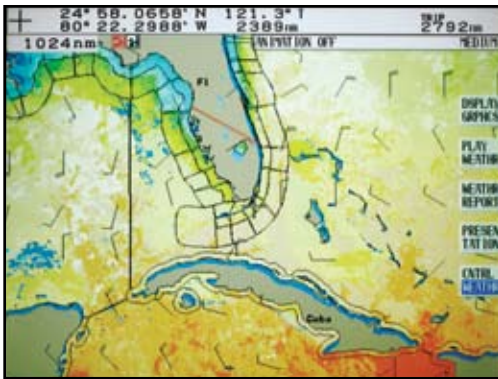
**FURUNO**<sup>®</sup>  
[www.Furuno.com](http://www.Furuno.com)

# Your NavNet vx2 display has just become your weather central.



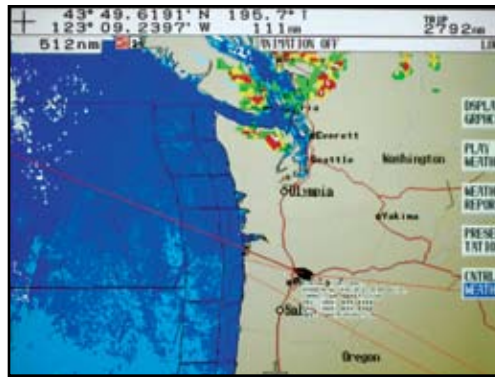
NavNet vx2 is the most complete and versatile weather solution available on the market today. It started with the FA30 Weather Fax and then the PB100 Ultrasonic Weather Station. Now, with the addition of the BBWX1 Sirius Satellite Weather Receiver, no other multi-function navigation system offers a more complete weather solution for your vessel.

Furuno's BBWX1 allows you to overlay up-to-the-minute weather information right over your C-Map MAX charts. As shown on the screen at left, displaying a variety of weather information is as simple as turning on or off a switch, which allows you to be in control of the information you want to see. What's even more amazing, is that this is all being done on your C-Map MAX chart, which means you can plan your routes based on specific weather information.



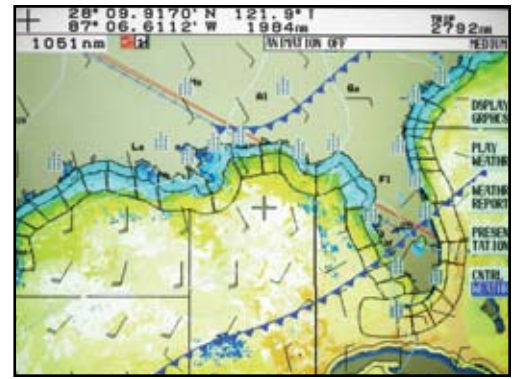
## Sea Surface Temperature

Get a visual reading on varying surface water temperatures, with red showing the warmest and blue showing the coldest areas.



## NOWRad® Weather Radar Overlay

Get real-time weather radar overlay on your chart, showing the strongest precipitation in different colors.

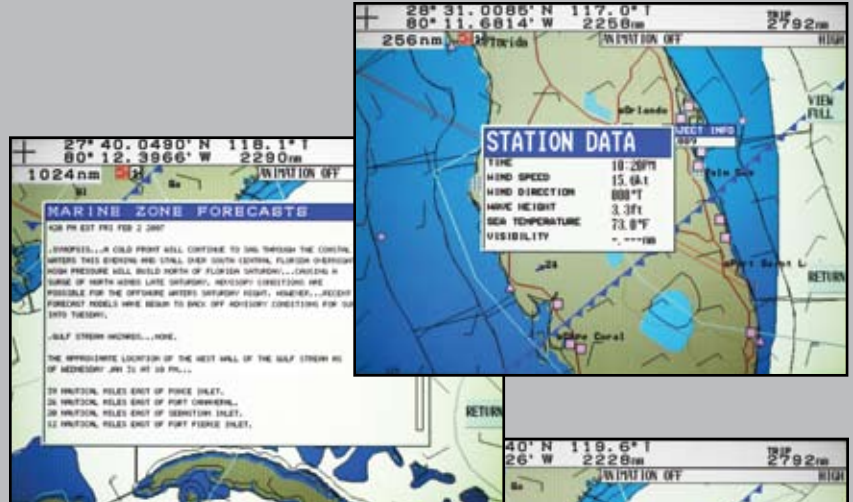
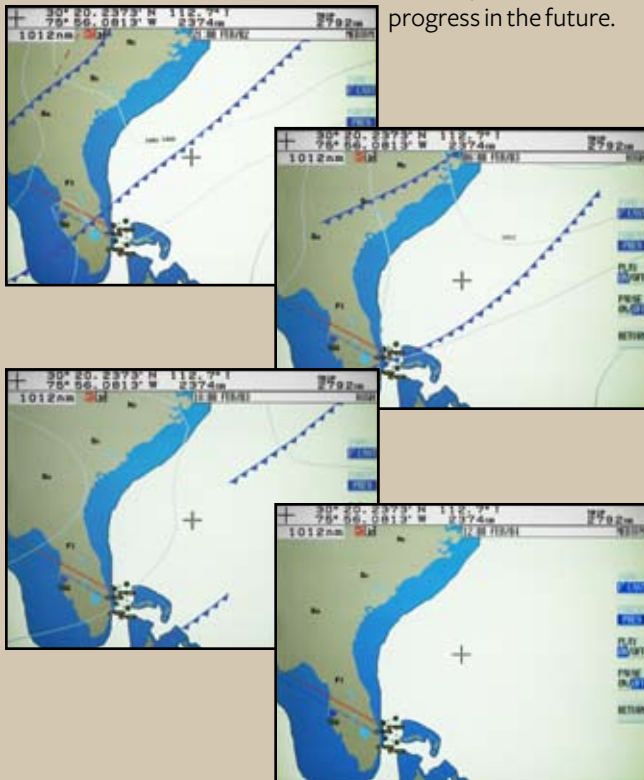


## Surface Pressure and Wind

Display pressure isobars and frontal boundaries on your screen. Also determine wind strength and direction with wind feathers.

## Animated Forecasts

When planning a voyage, you can animate pressure, wind or wave forecasts to see how these items are predicted to progress in the future.



## Point & Click Weather Data

For additional details on Stations, Marine Zone Forecasts, Storm Cast, Marine Warnings, Tropical Statements and other information, simply click on the symbol and a data box will show with the information.

